

Gruppo di lavoro

Sindaco

Adelio Antolini fino al 24 giugno 2024

Assessore all'urbanistica

Mila Giommetti fino al 24 giugno 2024

Sindaco e assessore all'urbanistica

Sara Paoli dal 25 giugno 2024

Progettista

Dirigente e Responsabile del Procedimento

Leonardo Zinna

Ufficio di piano

Federica Tani, Francesca Guerrazzi

Servizio edilizia privata e SUAP

Claudio Belcari (fino al 6/10/2023)

Sandro Lischi (dal 7/10/2023)

Anna Guerriero (dal 4/06/2024)

Garante dell'informazione e della partecipazione

Annamaria Sinno (fino al 17/04/2023)

Francesca Guerrazzi (dal 18/04/2023)

Co - progettista

Chiara Nostrato

Collaborazione al progetto urbanistico

Benedetta Biaggini

Collaboratori aspetti grafici e rilievi p.e.e.

Giulia D'Ercole, Giovanna Montoro, Marco Lischi

Aspetti geologici e sismici

Federica Tani

Aspetti idraulici

PR.I.MA. INGEGNERIA STP - Nicola Buchignani

Valutazione ambientale strategica e

Valutazione di incidenza ambientale

Andrea Giraldi

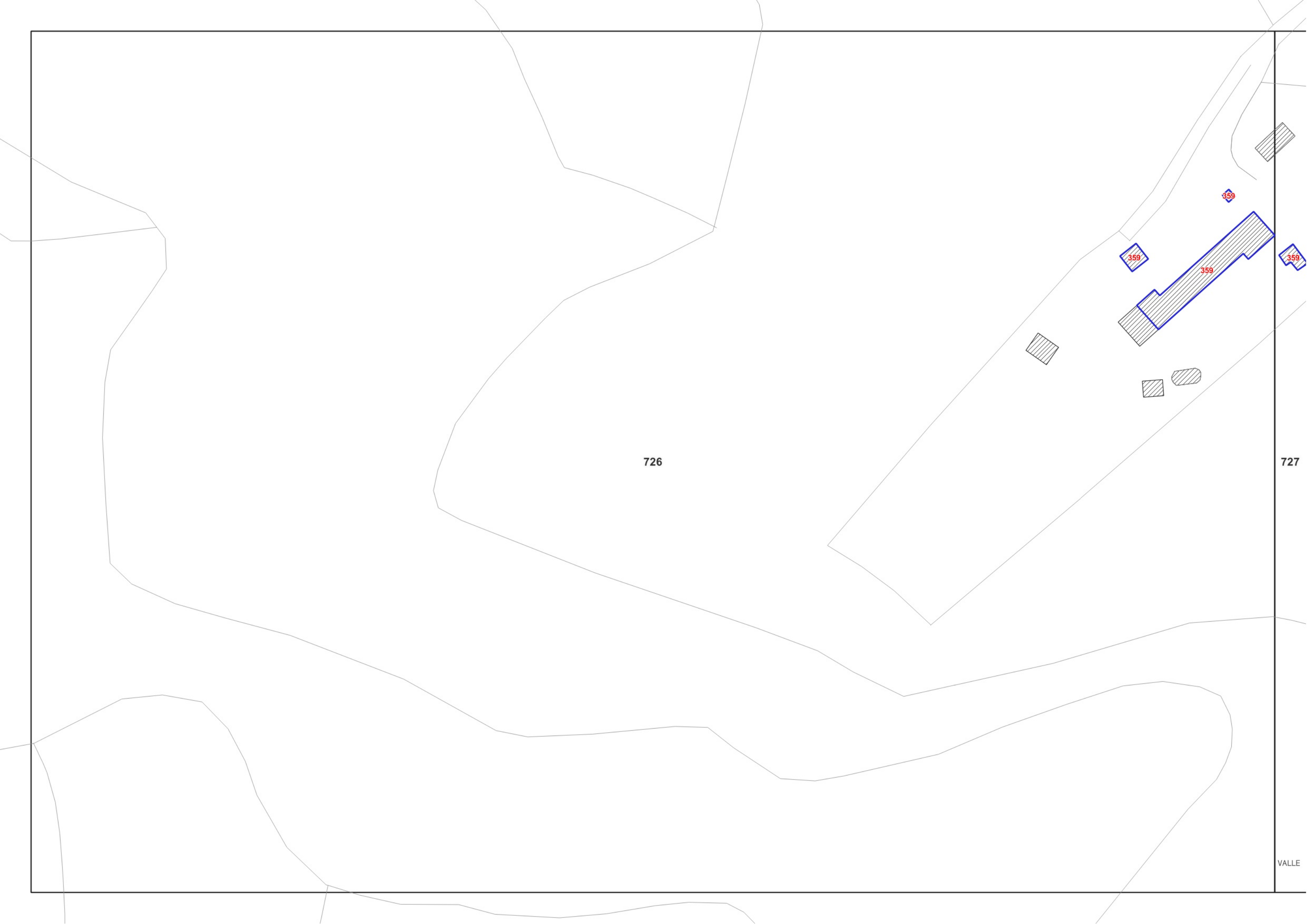
Aspetti cartografici e Database Geografico

LDP Progetti GIS srl

Aspetti partecipativi

SIMURG RICERCHE - Claudia Casini

**QC01 - Quadro localizzativo del patrimonio
edilizio soggetto a schedatura (301-429)**



726

727

VALLE

359

359

359



MONTE

MASSI

VALLE

AL

PINO

726

727

359

359

359

714



732

733

1940

1940

1940

747



732

733

CASALINO

1940

1940

1942

1942

1941

1942

1942

750

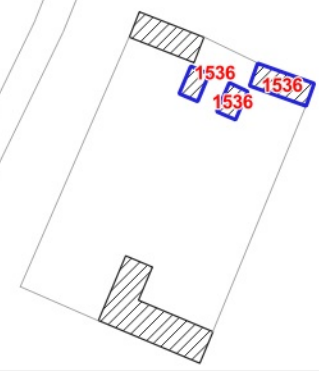
720

721

722



738



753

755

1023

2342

740

TORRETTA

741

VECCHIA

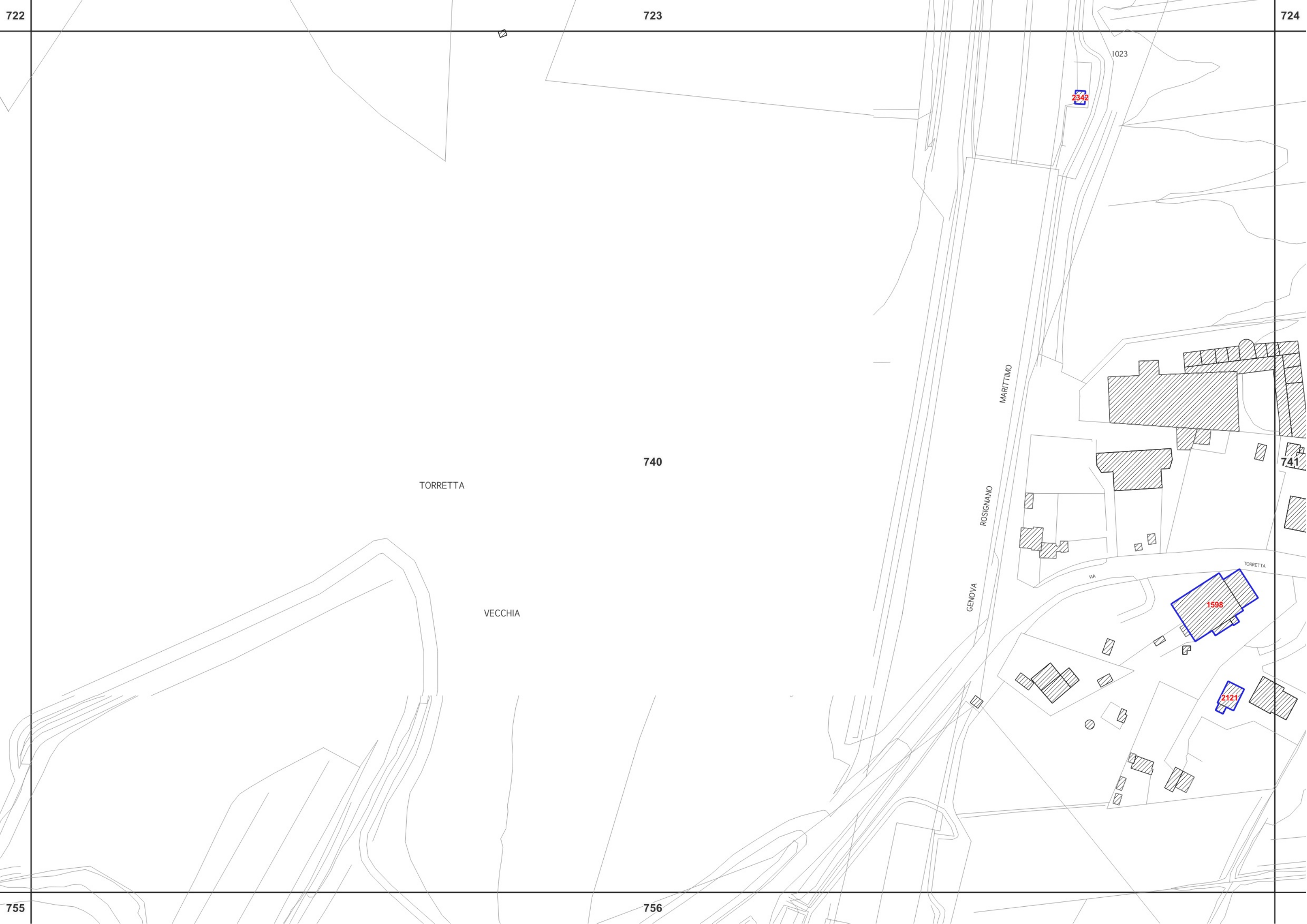
MARITTIMO
ROSIGNANO
GENOVA

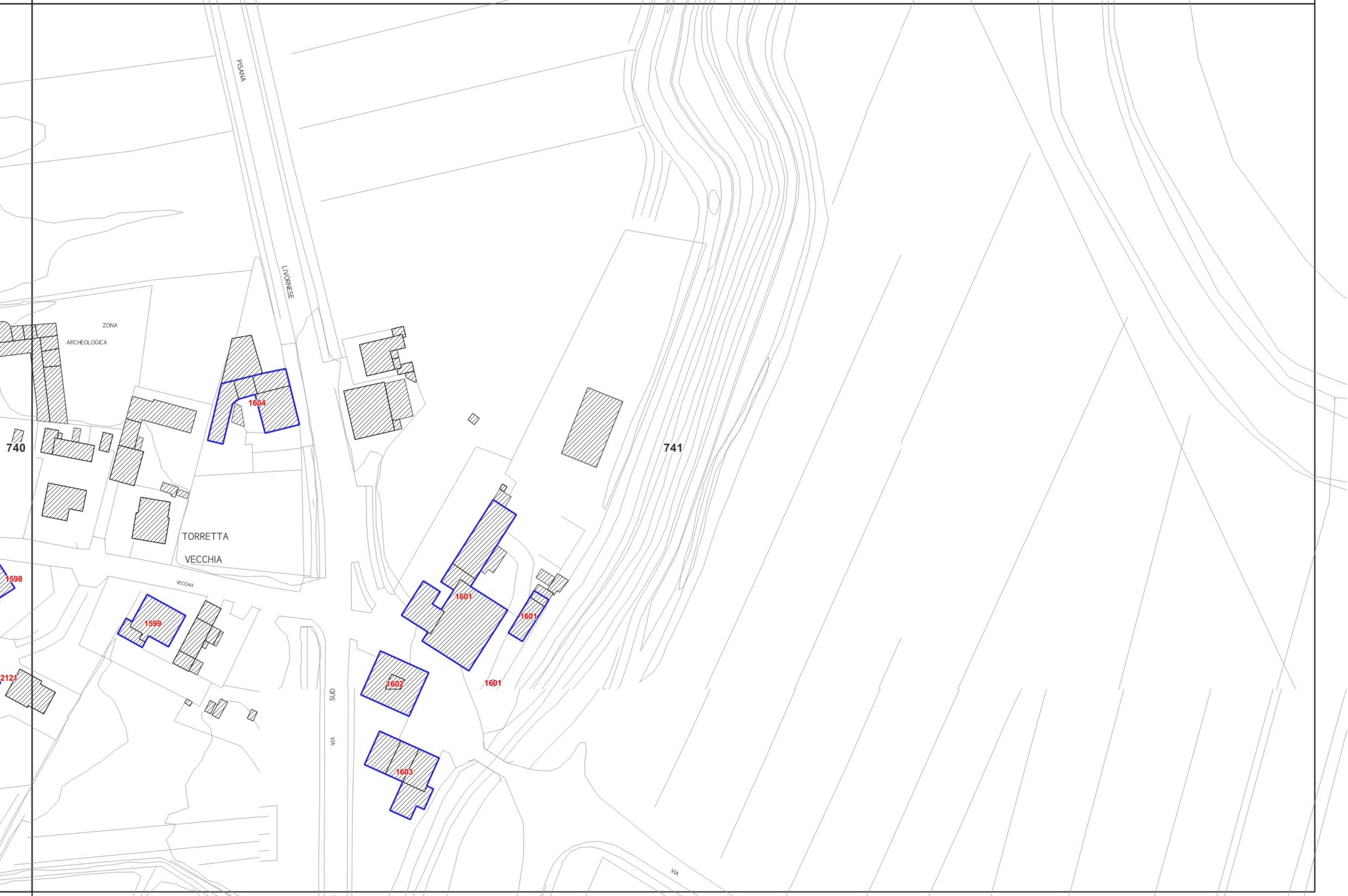
VA

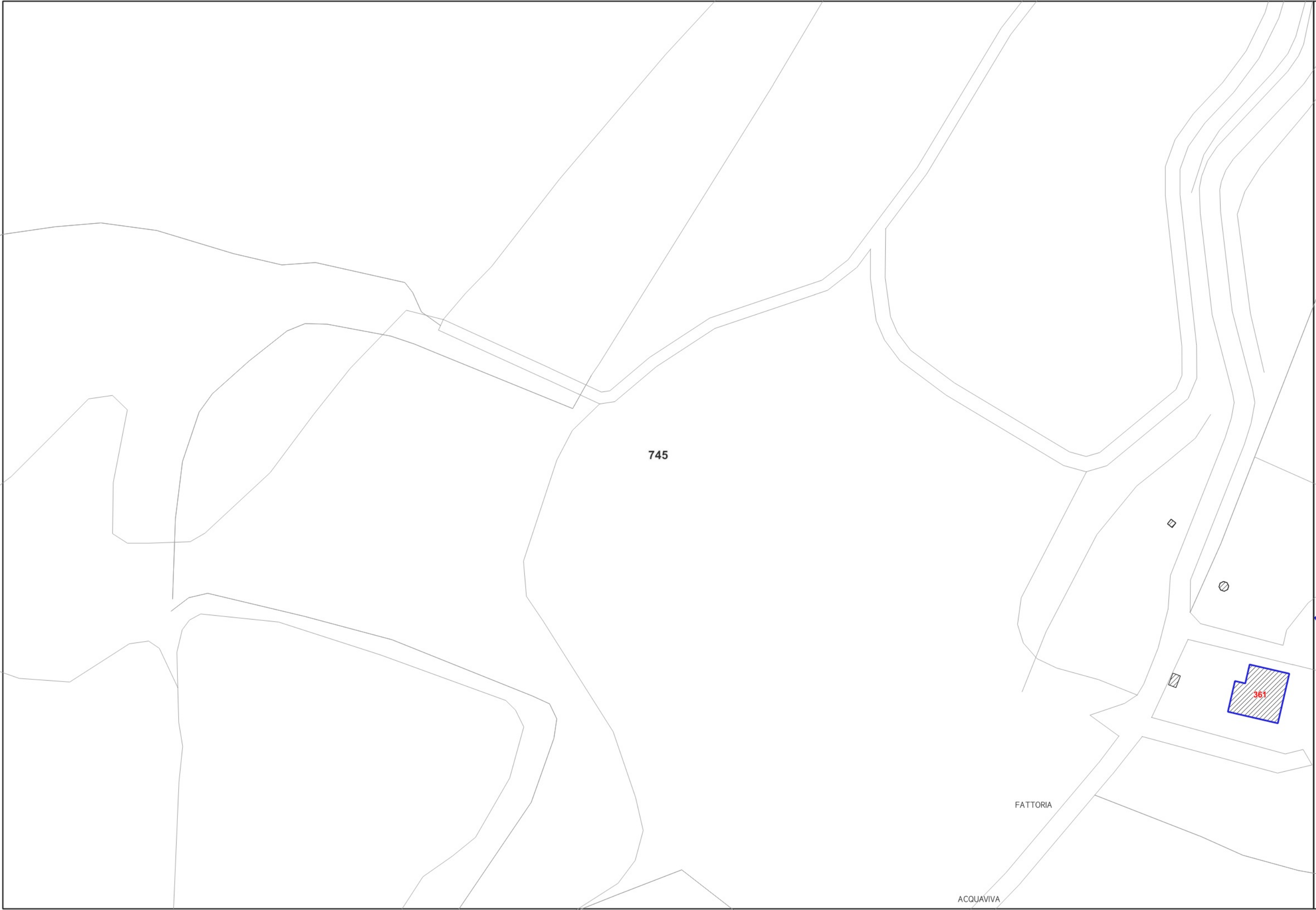
TORRETTA

1598

2121







745

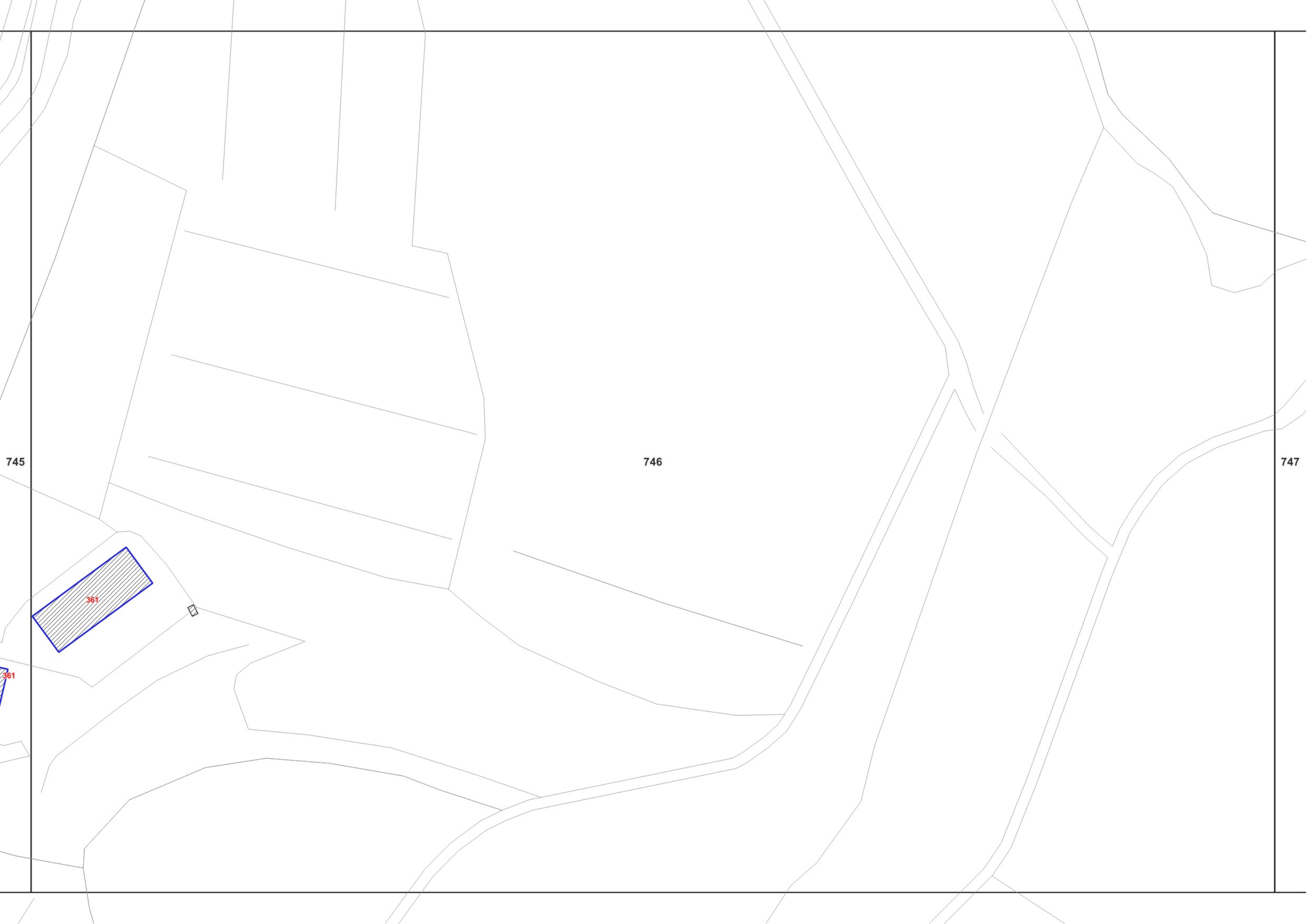
746

FATTORIA

ACQUAVIVA

361

361



745

746

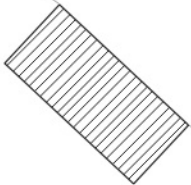
747

361

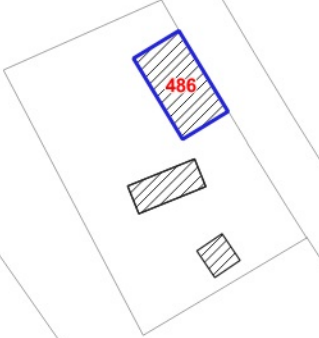
361

746

DEL



747

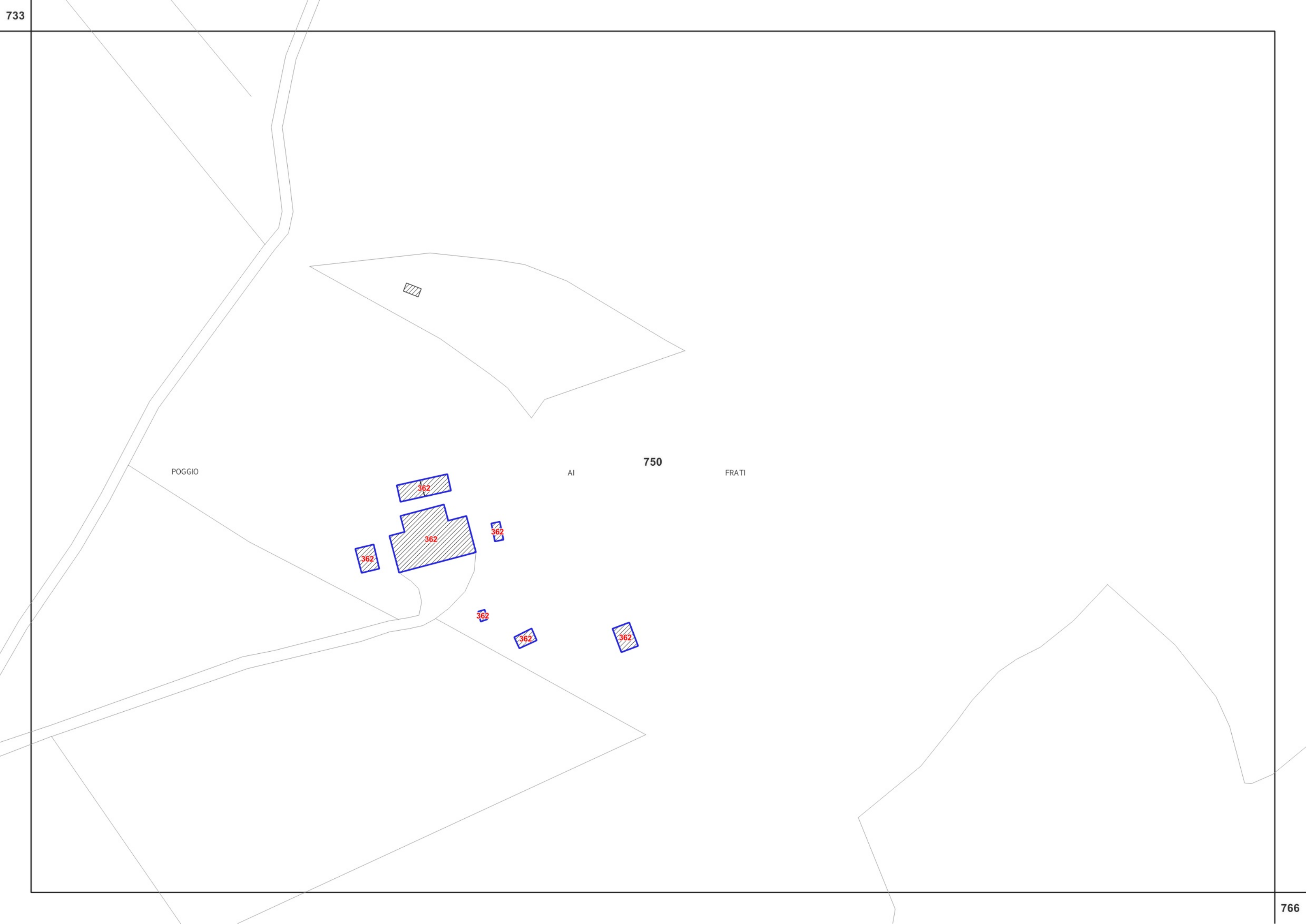


486

C.

DELLA

2





753

1578

1578

1578

1578

1578

LA

CASETTA

P. LA VALLETTA

755

740

741

1593

1597

1593

755

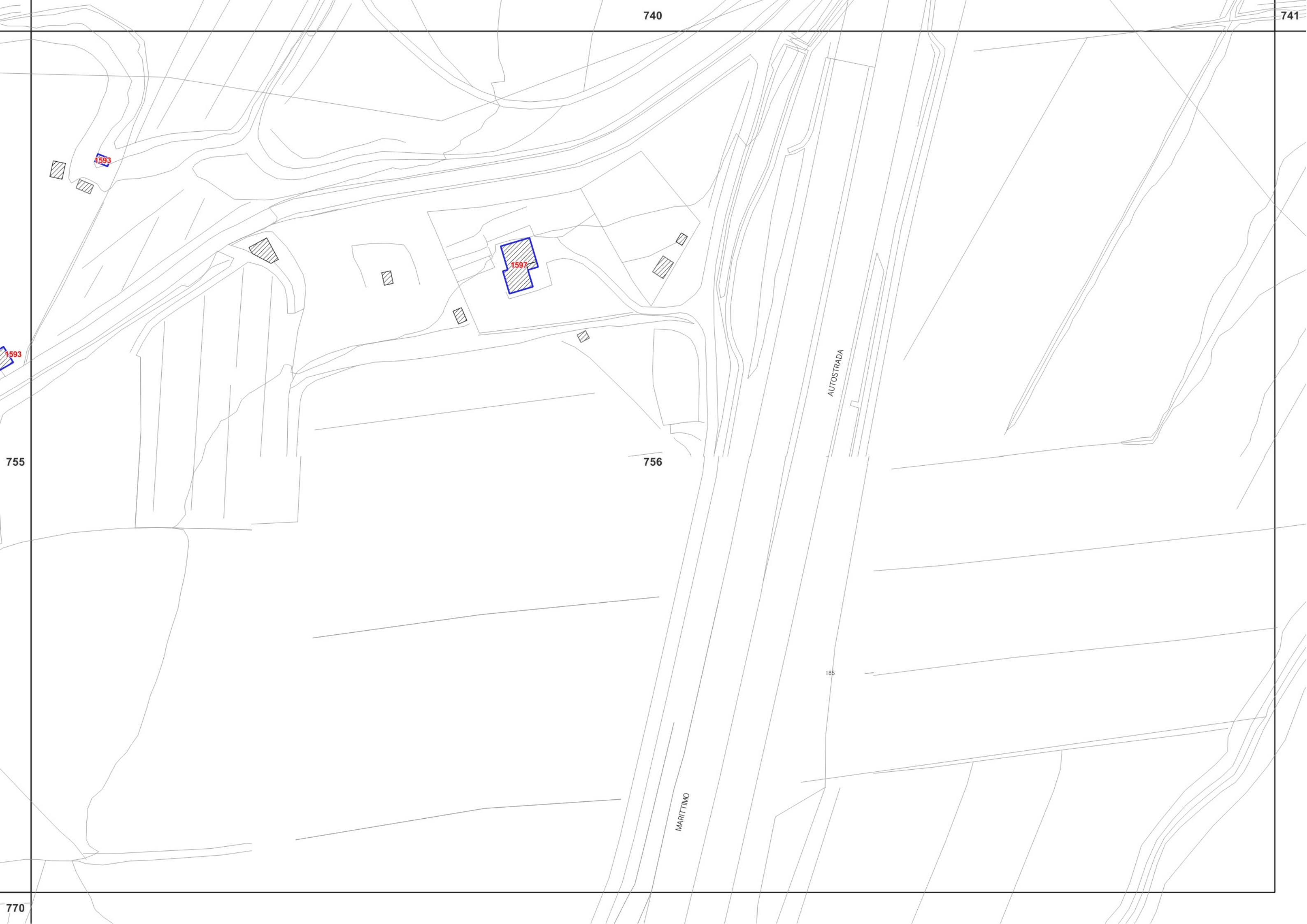
756

AUTOSTRADA

MARITTIMO

185

770



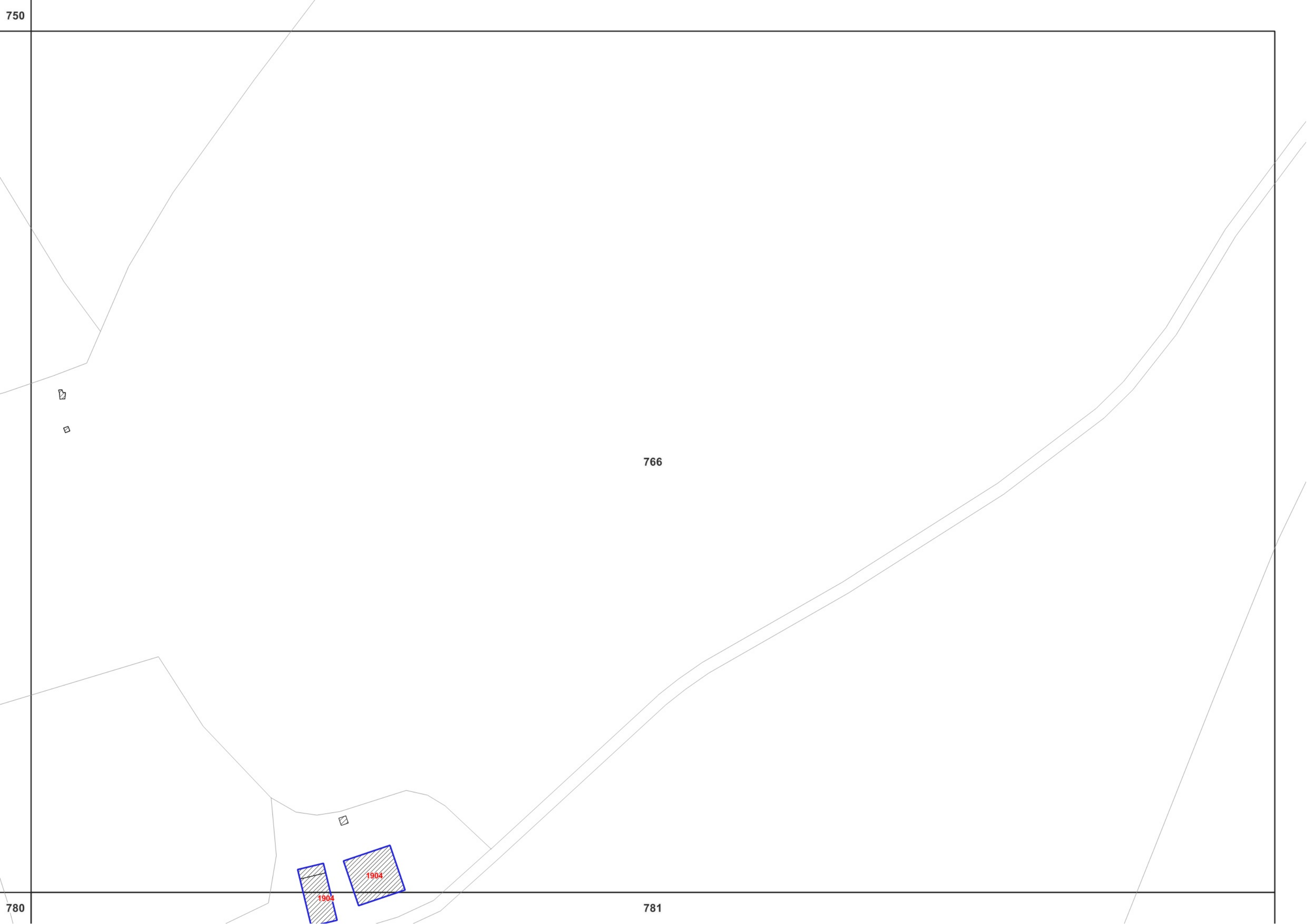
750

780

766

781

1904
1904





CASTELL'ANSELMO

Deposito
Acqua

SANTIORSO

PONTE

VA

VA

DELLE

CORTE

V02

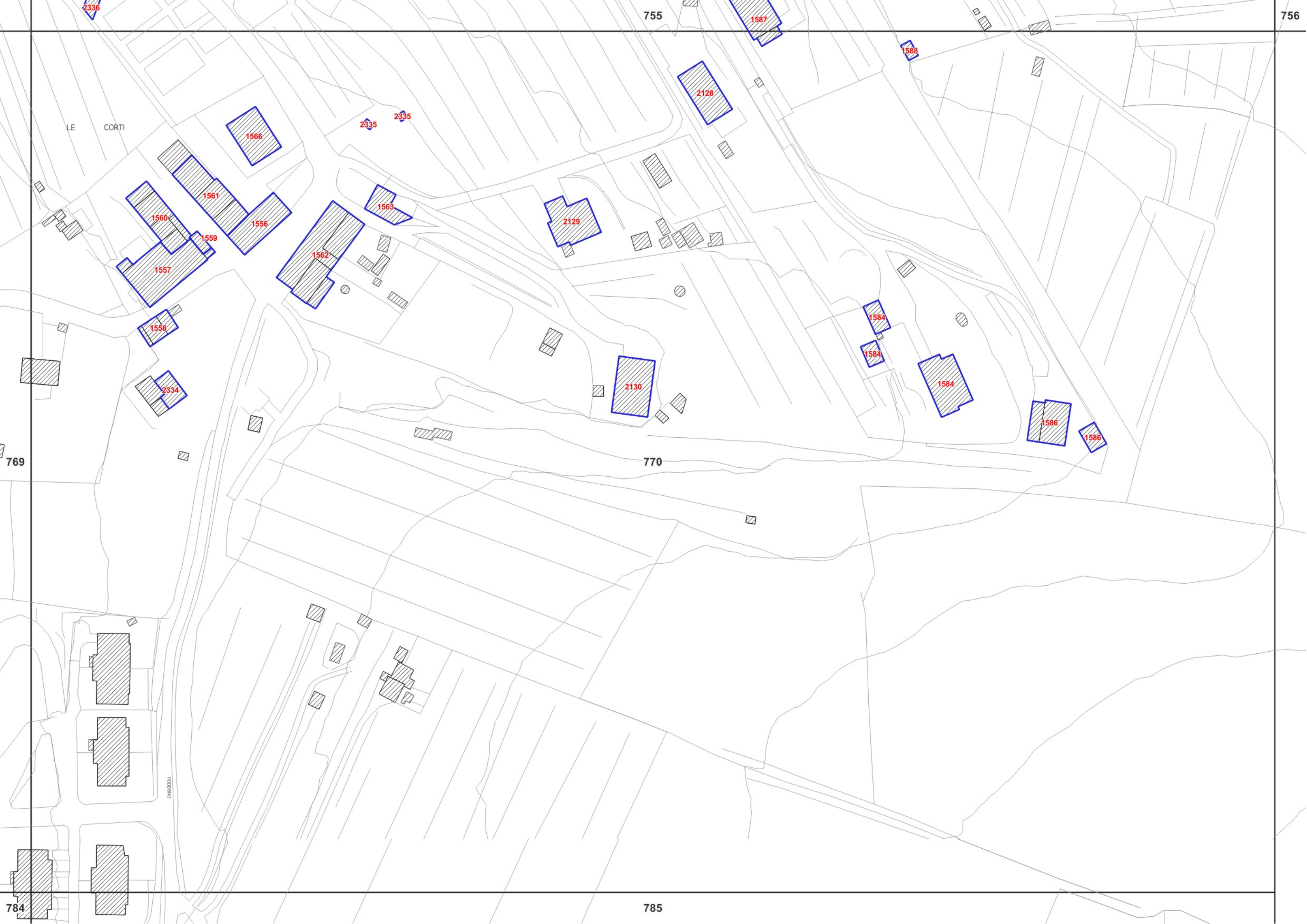
1020

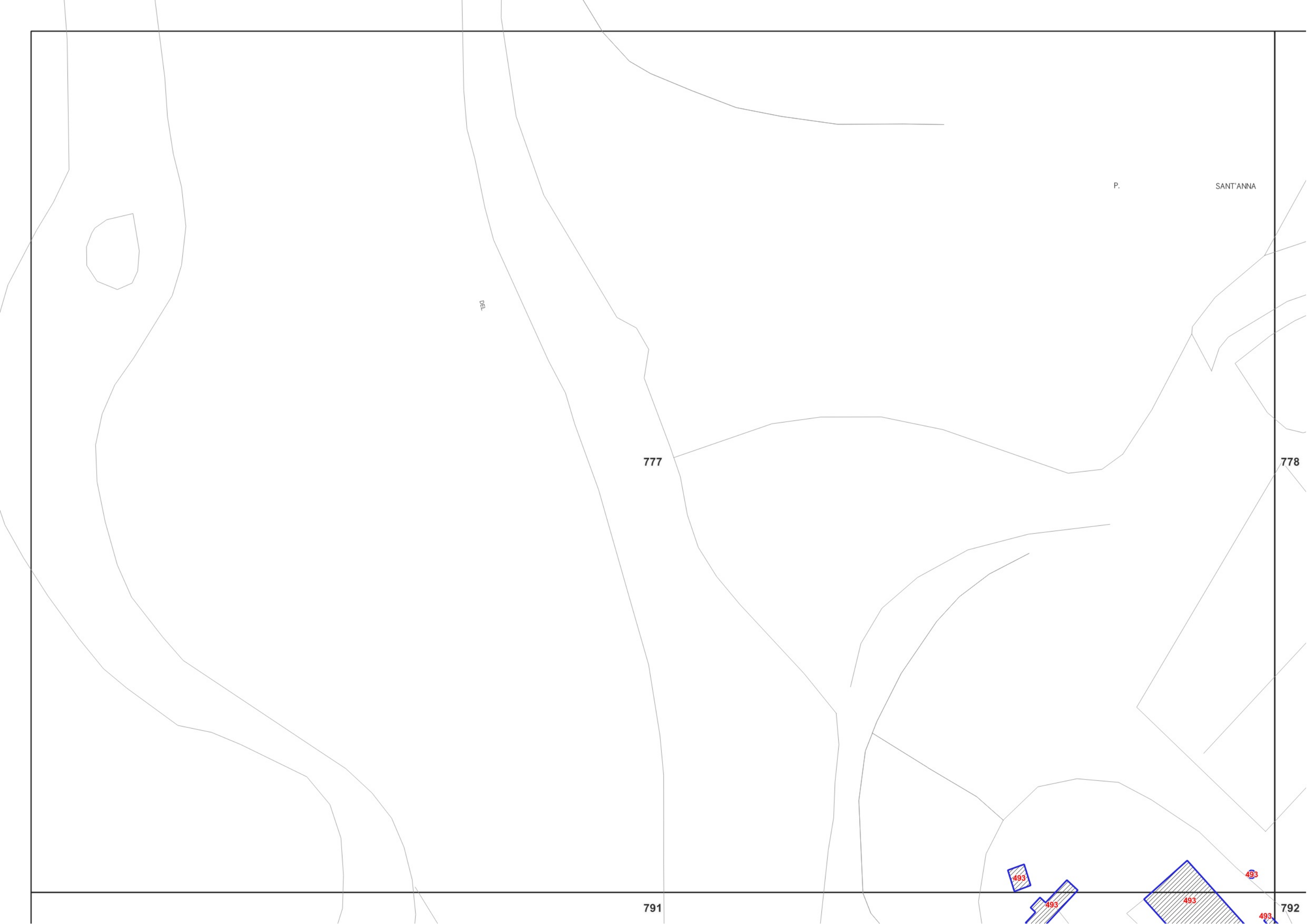
770

1021

784

V01





P.

SANT'ANNA

790

777

778

791

792

493

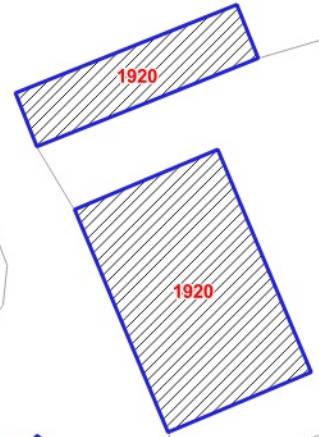
493

493



493

493

SANT'ANNA



1921



777

778

C.

493

493 493

792

780

794

1905
1905
1905



766

1904

1904

1904

L'AGATANA

I

781

BORRO

780

794

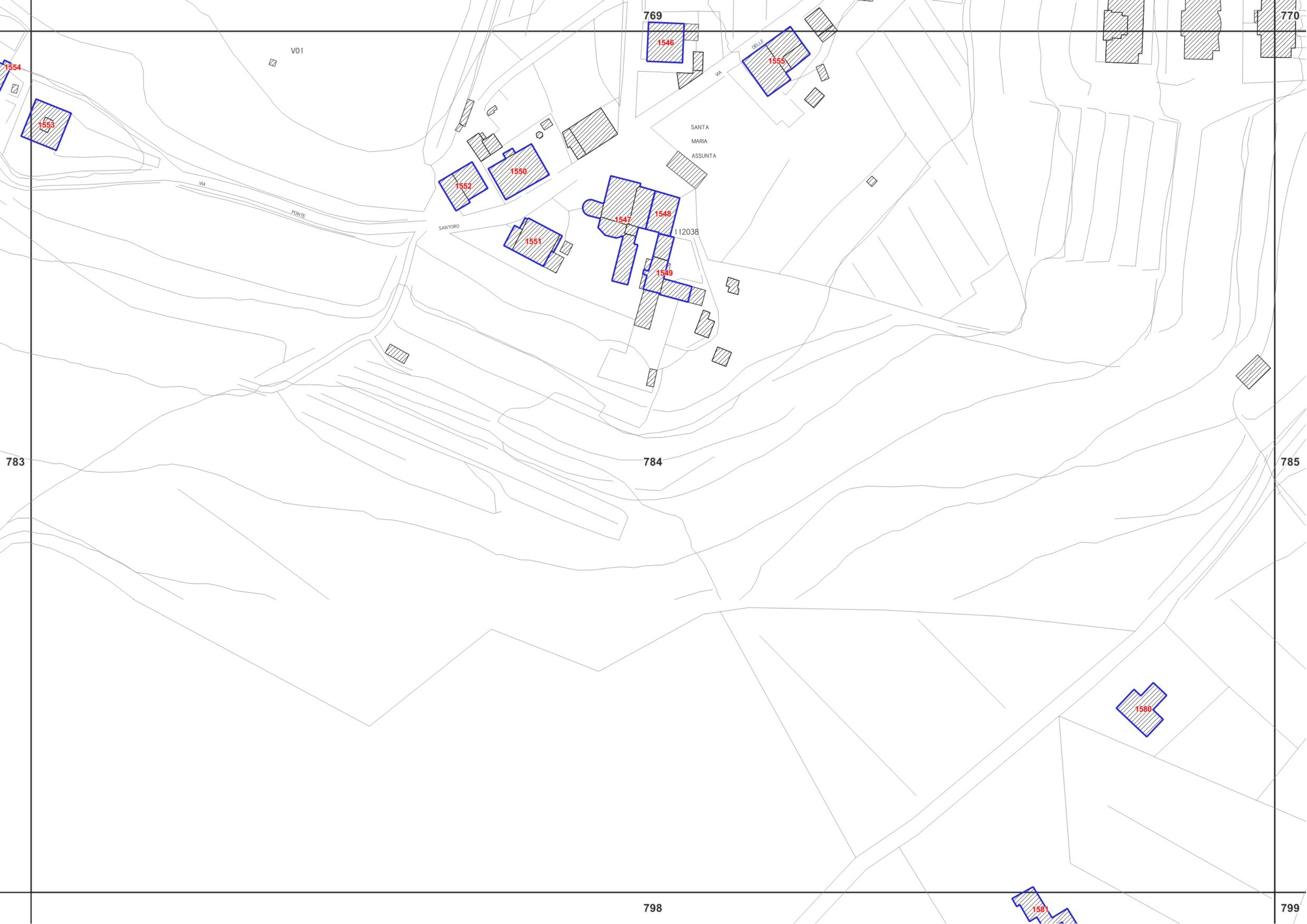
796





783

784



769

770

V01

1554

1553

1546

1555

SANTA
MARIA
ASSUNTA

1552

1550

SANTORO

1551

1547

1548

1549

112038

783

784

785

798

1581

799

1580

769

770

784

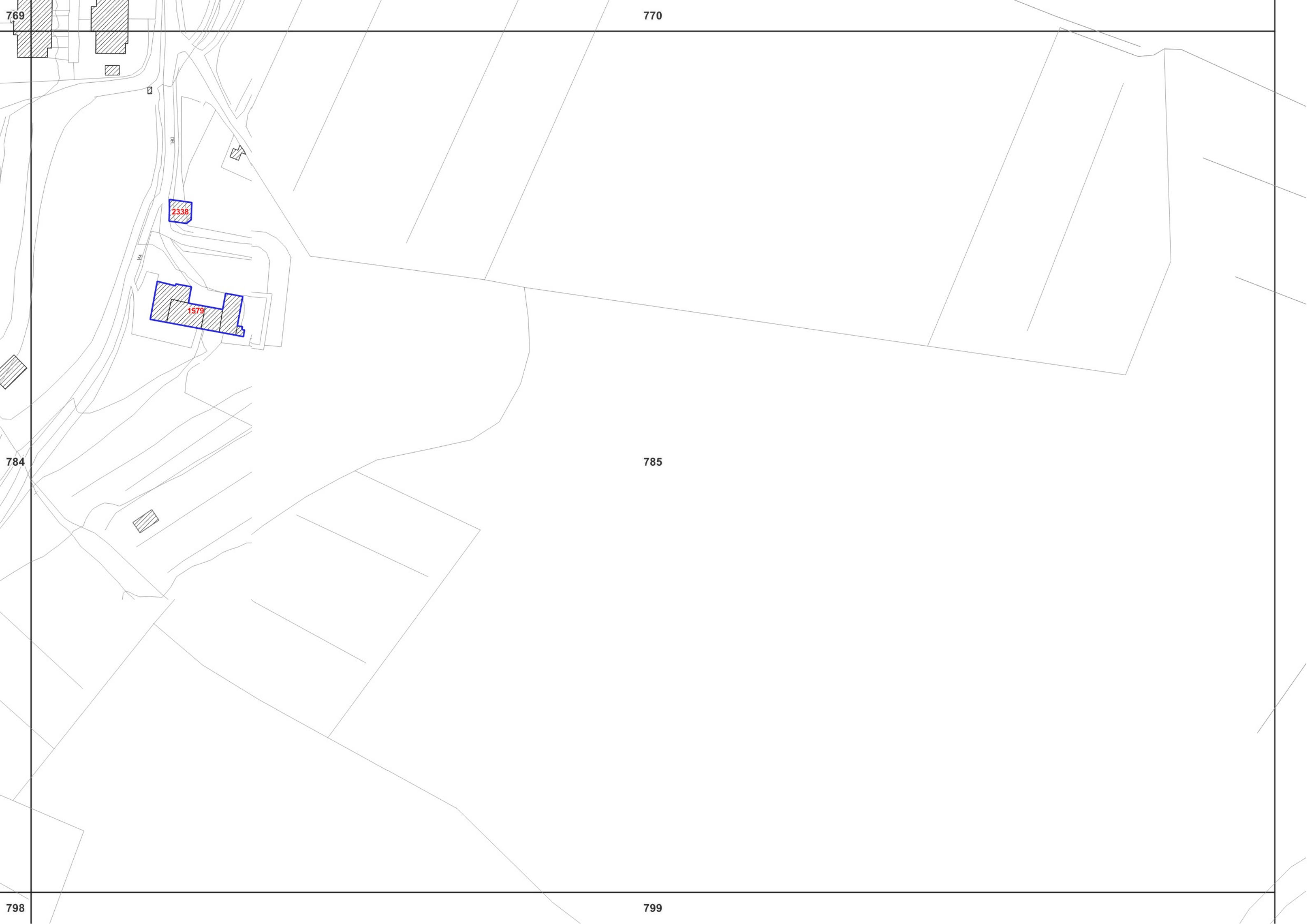
785

798

799

2338

1579



777

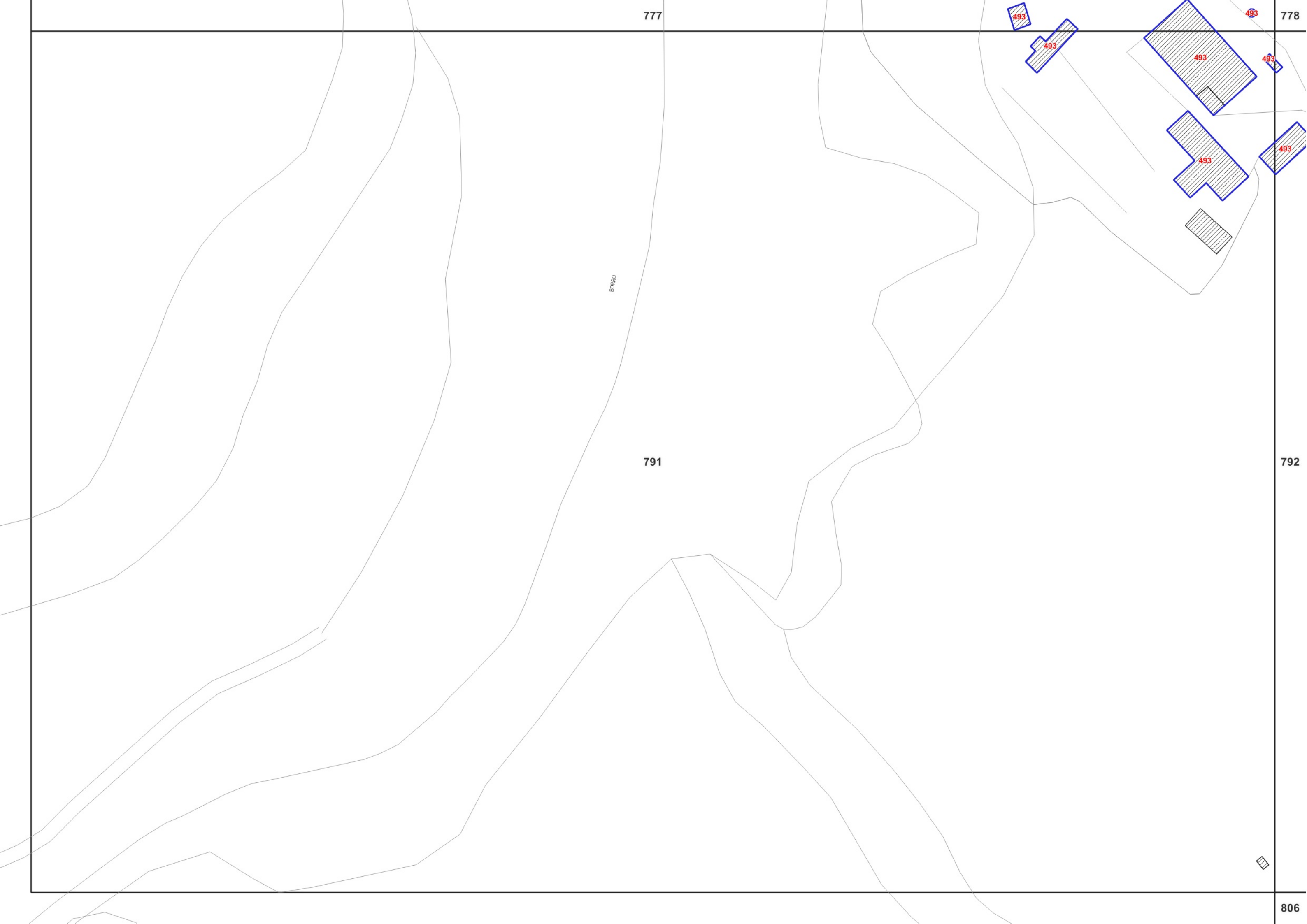
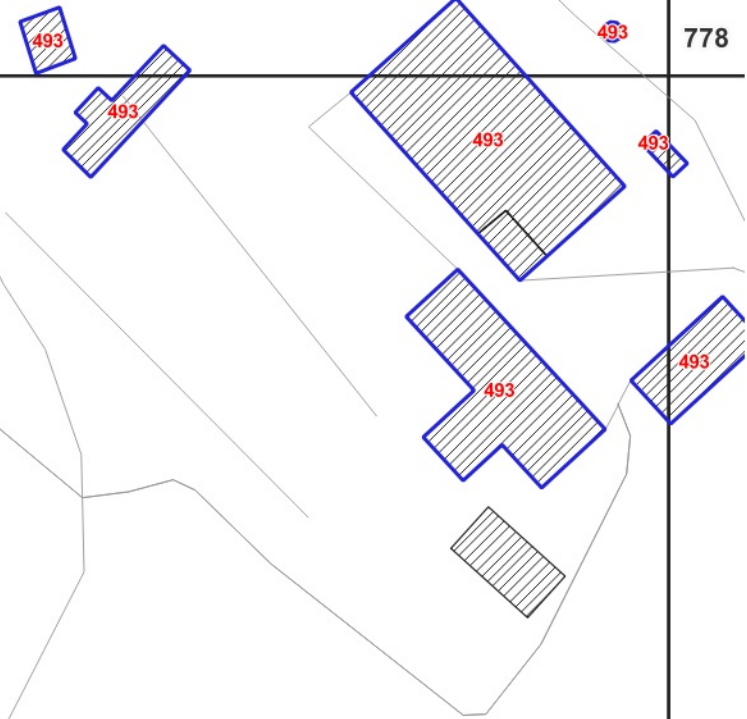
778

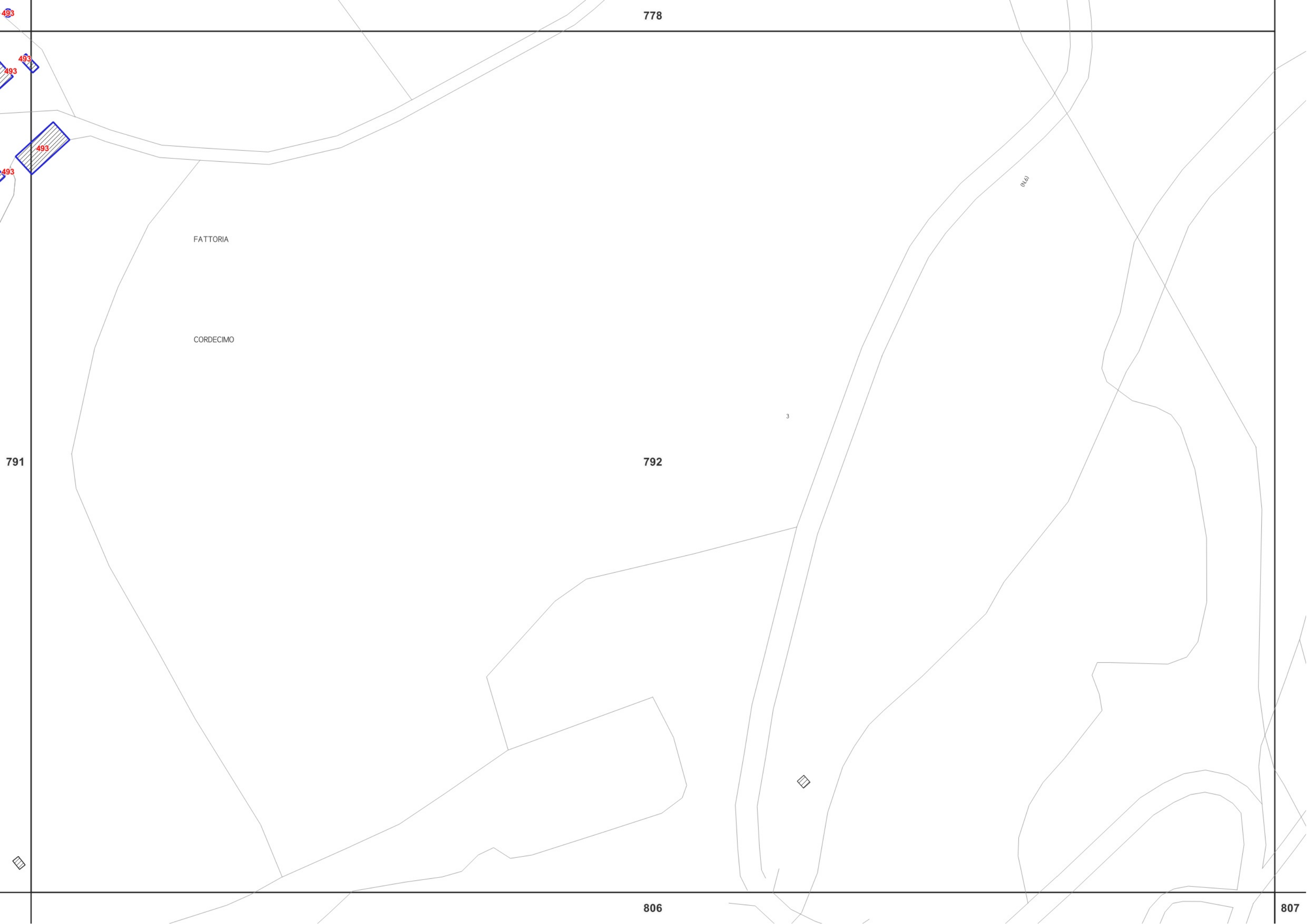
BORRO

791

792

806





778

FATTORIA

CORDECIMO

792

791

806

807

493

493

493

493

493

3

(N. 6)

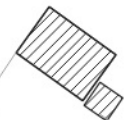



780

781

P.

SALADINO



794

IL

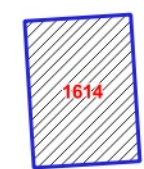

SALADINO



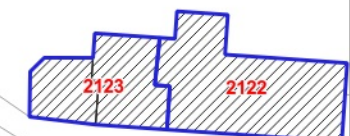
808

807





PODERINO



784

785

798

799

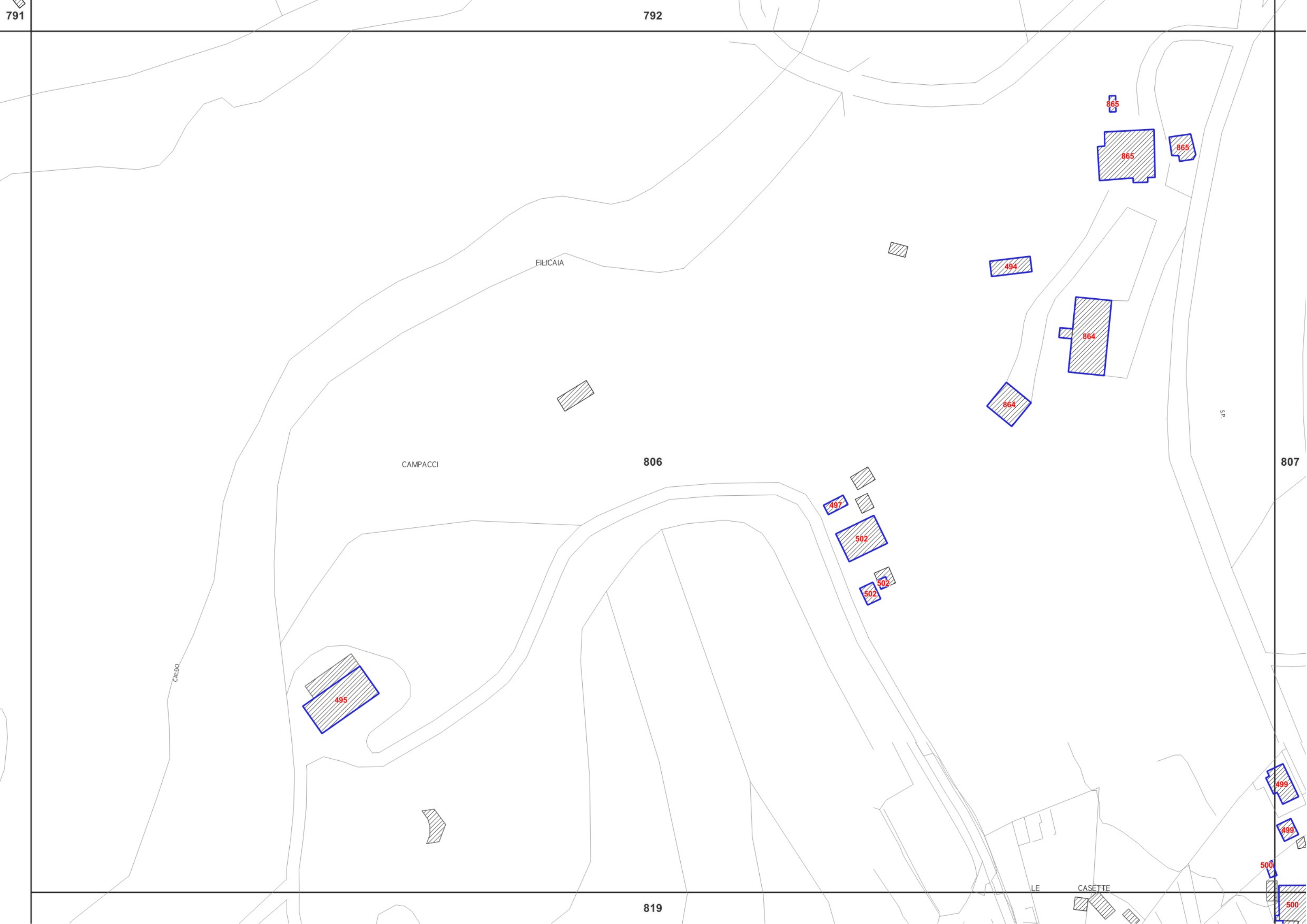
27

2125

2122

2122





792

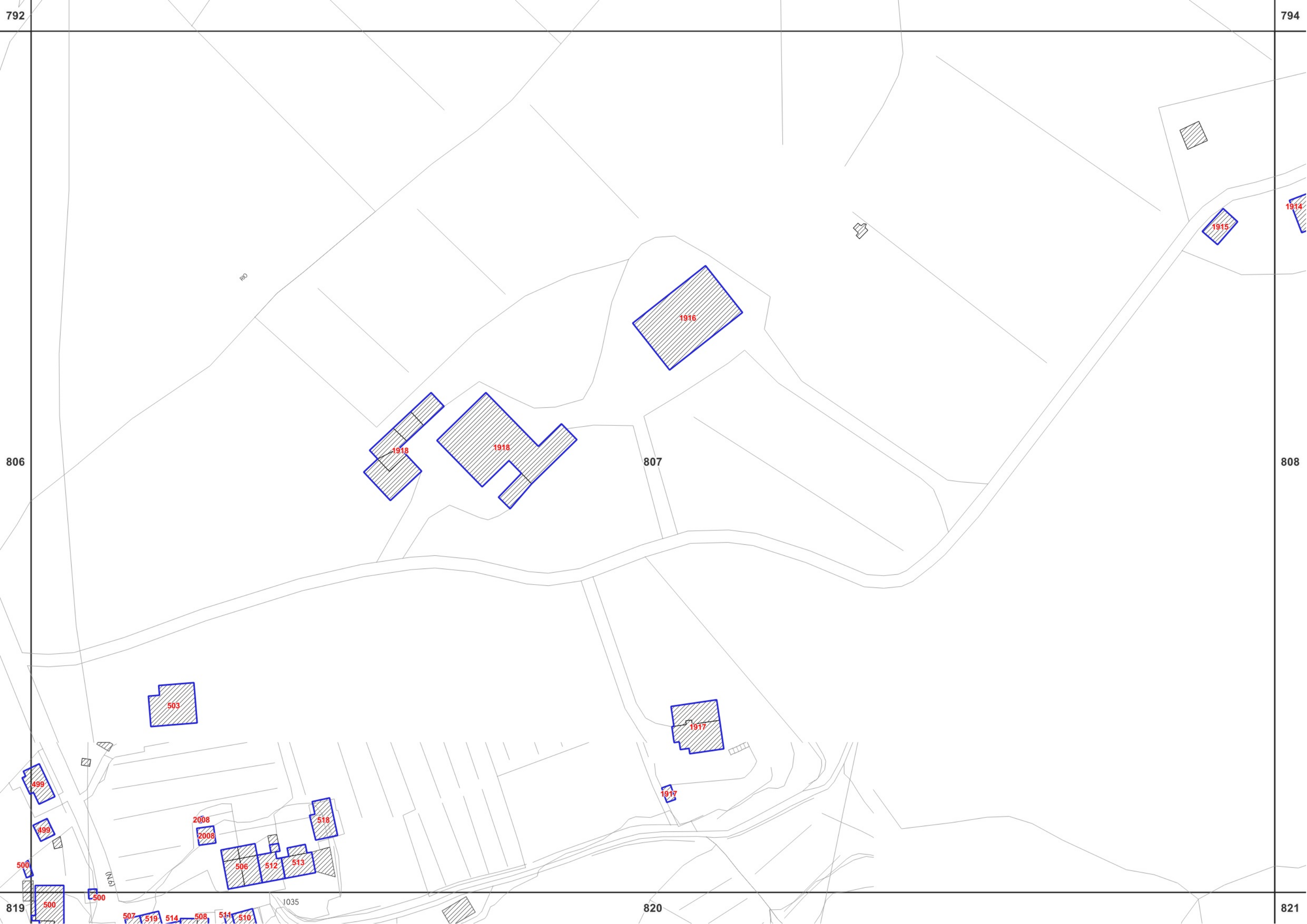
794

806

808

819

821



80

1918

1918

1916

807

1915

1914

503

499

499

500

500

2008

2008

518

506

512

513

1917

1917

1035

507

519

514

508

511

510

820

794

1913 1912 1911 1910 1909 1908

1914

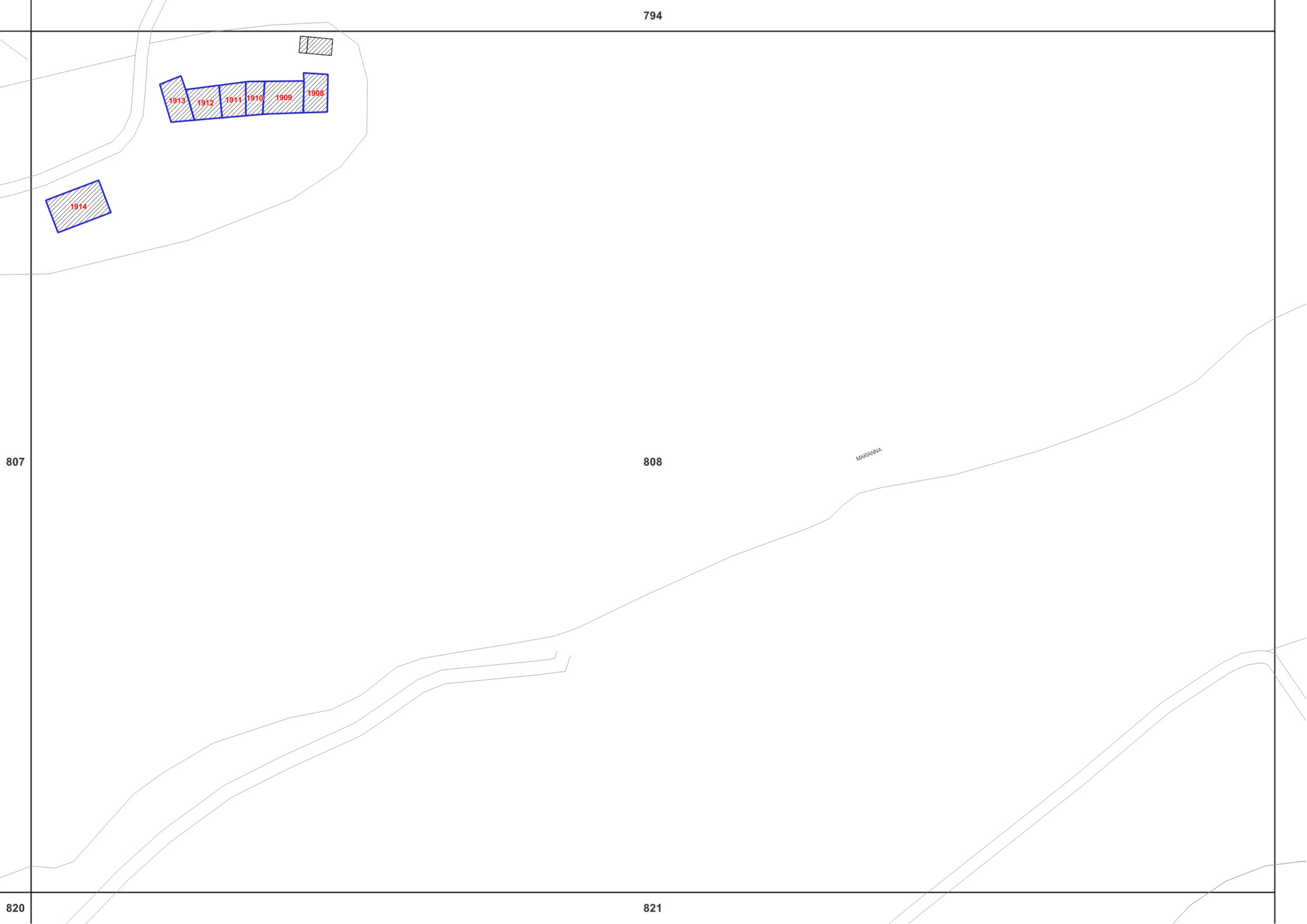
808

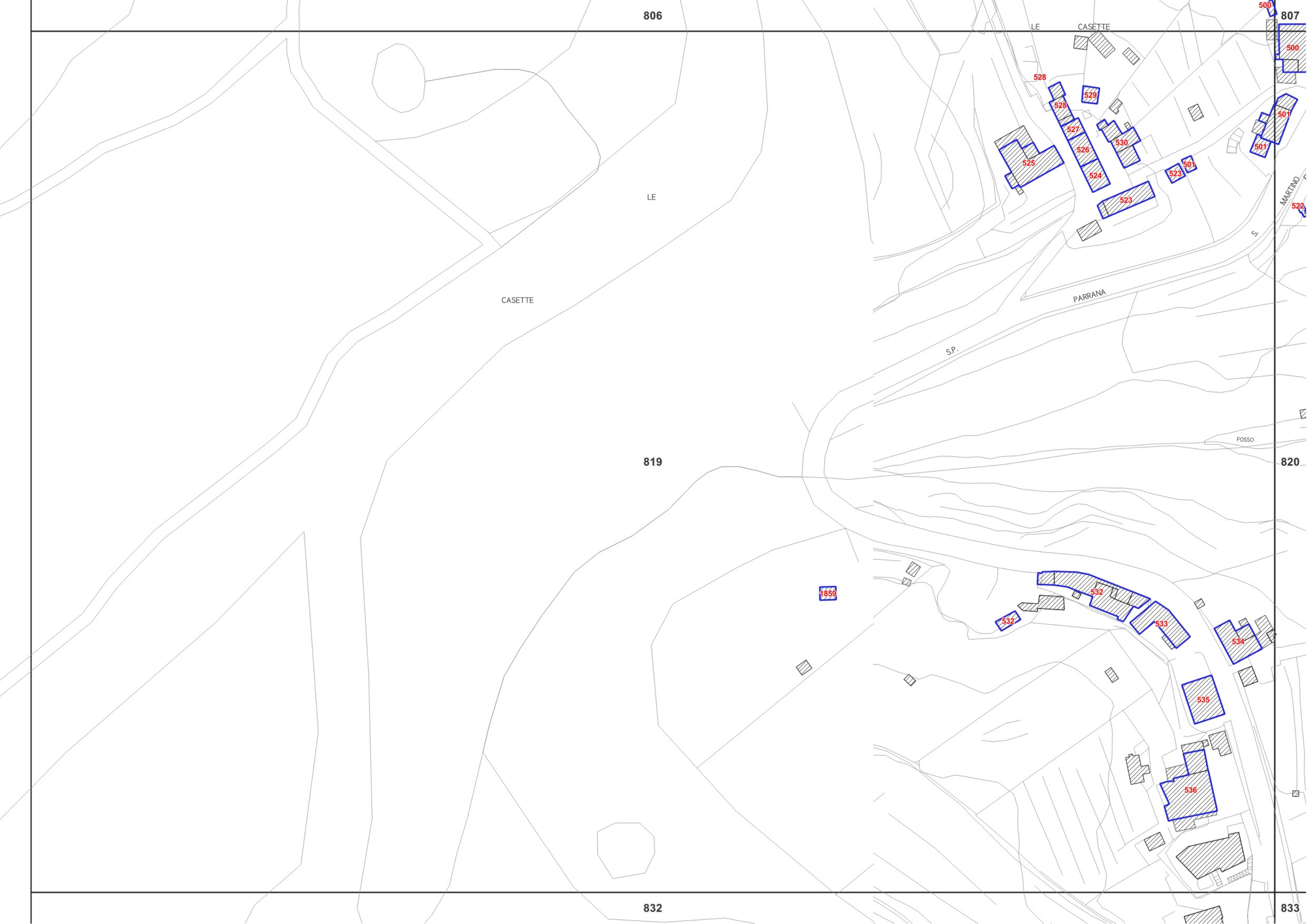
MARIANNA

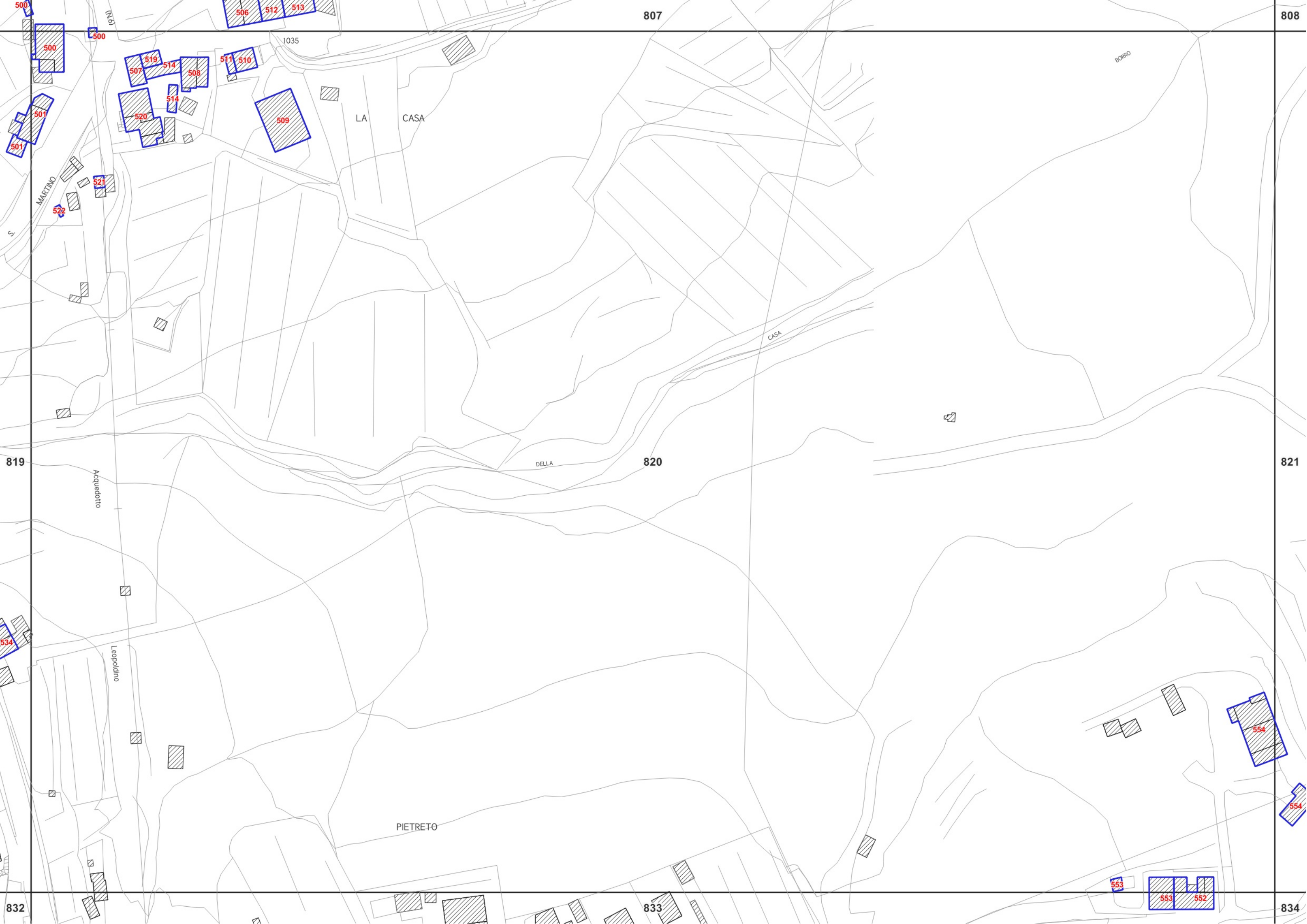
807

820

821







807

808

1035

LA CASA

BORRO

MARTINO

Acquedotto

Leopoldino

DELLA

CASA

820

821

PIETRETO

833

553

553

552

834

819

832

500

500

501

501

521

522

507

519

514

508

511

510

514

520

509

506

512

513

534

554

554

553

552

807

808

820

821

833

834

835

LOTI





836

2364

837

824

825

1732

1732

1732

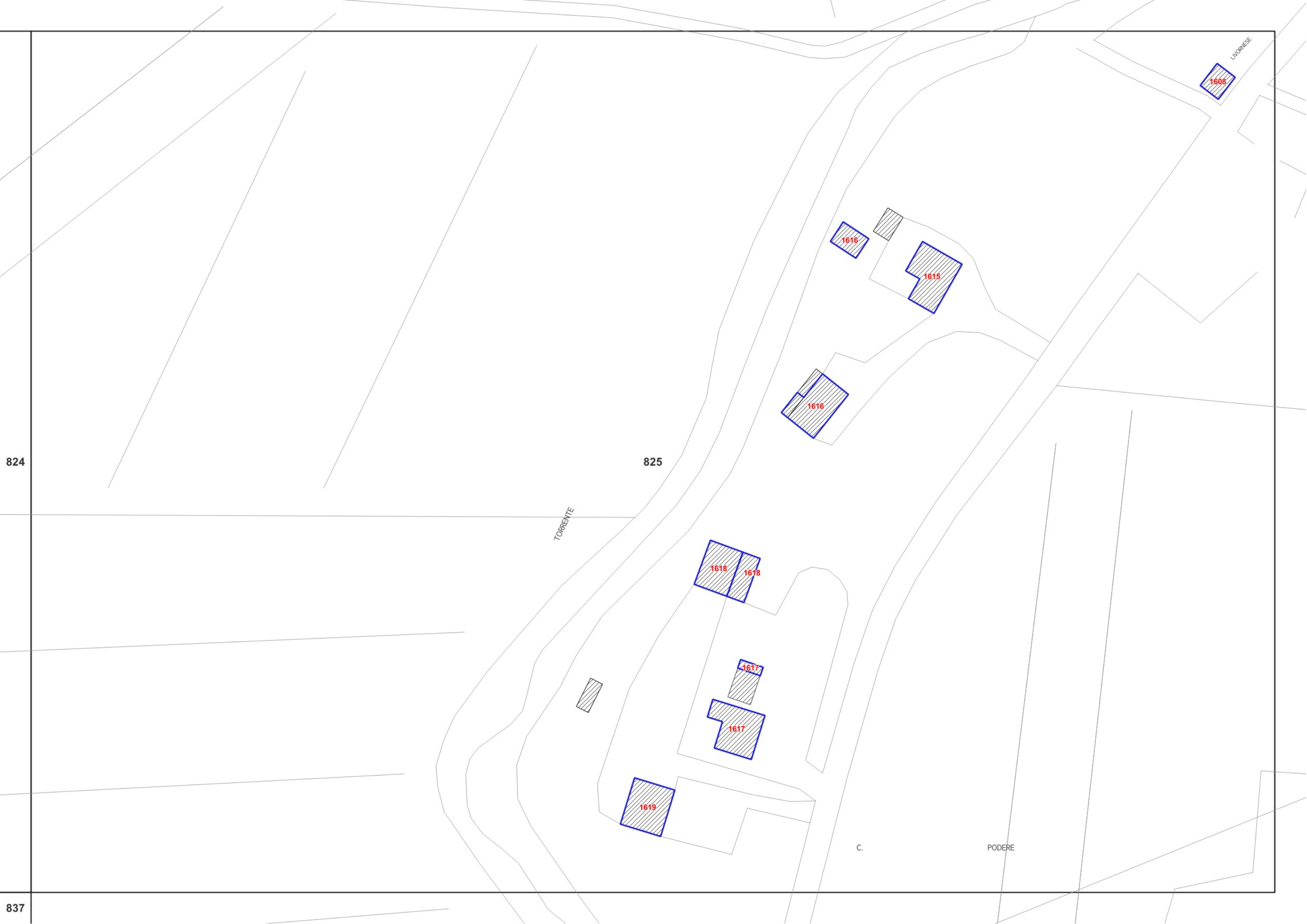
1732

1732

1732

2365

2365



LIVORNESE

1608

1616

1615

1616

825

TORRENTE

1618

1617

1617

1619

C.

PODERE

824

837

819

820

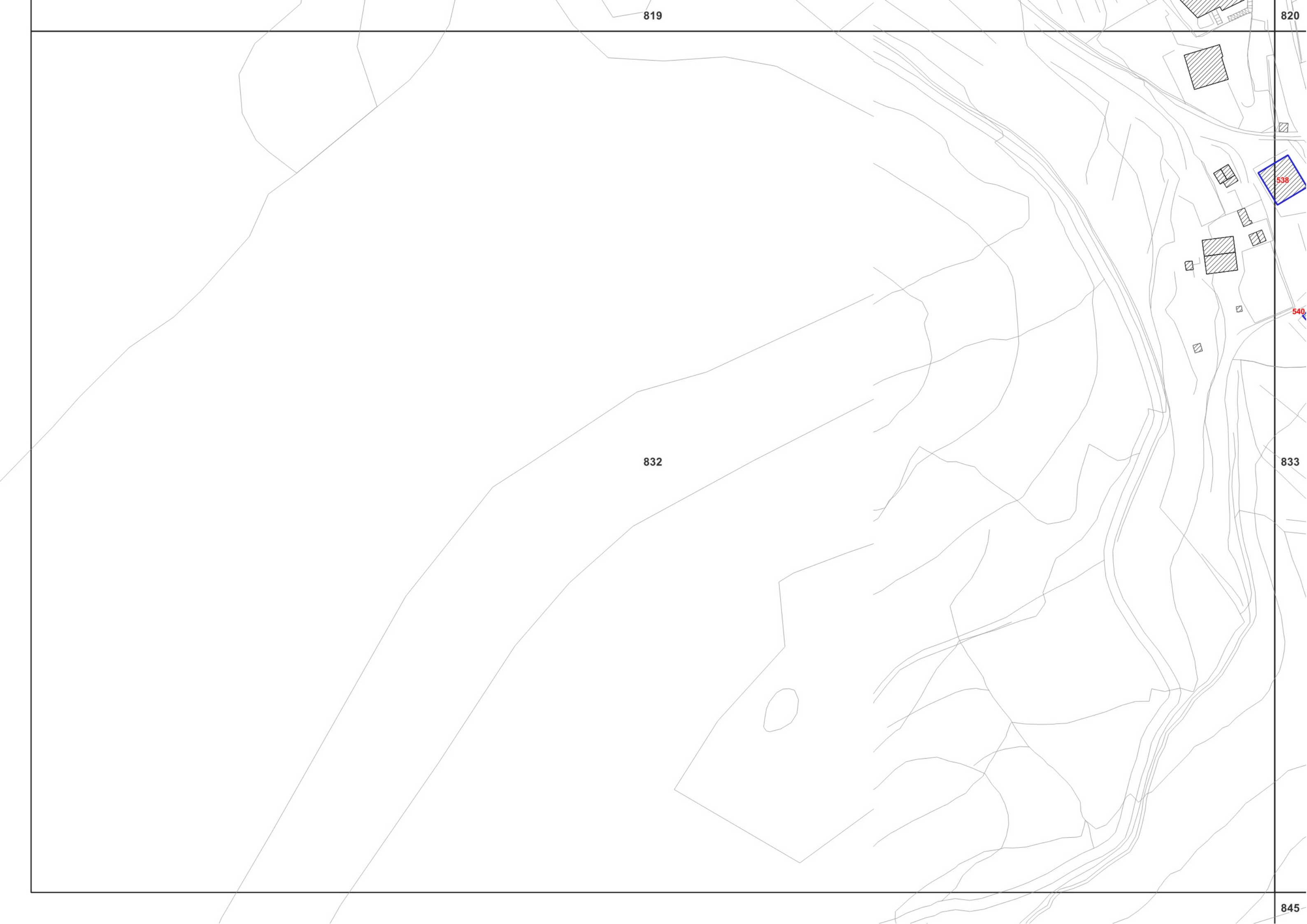
832

833

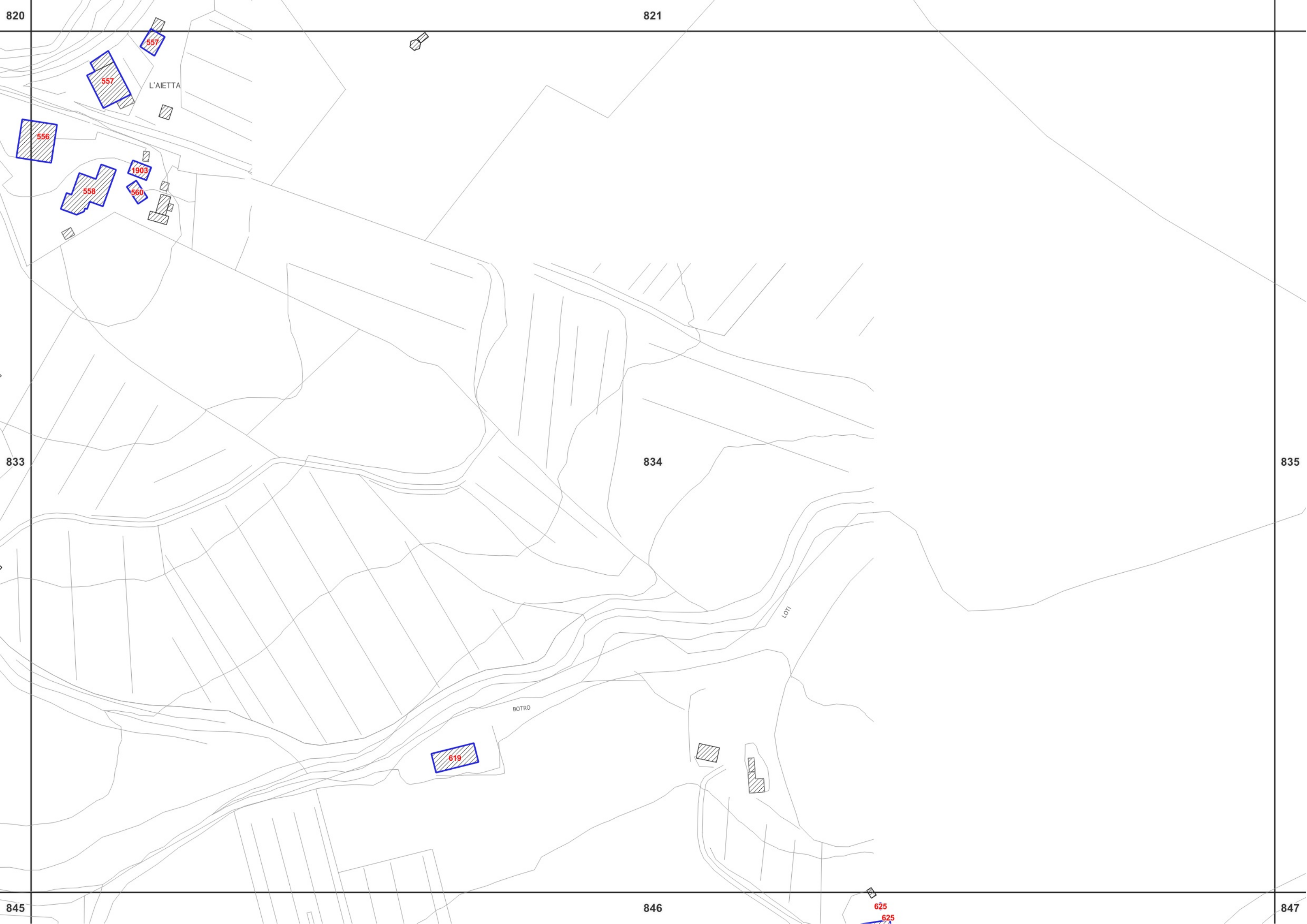
845

538

540







820

821

L'AIETTA

1903

833

834

835

BOTRO

LOTI

845

846

847

625

625

619

557

557

556

558

560



821

CIMITERO

834

BOTRO

835

621

PARRANA

836

846

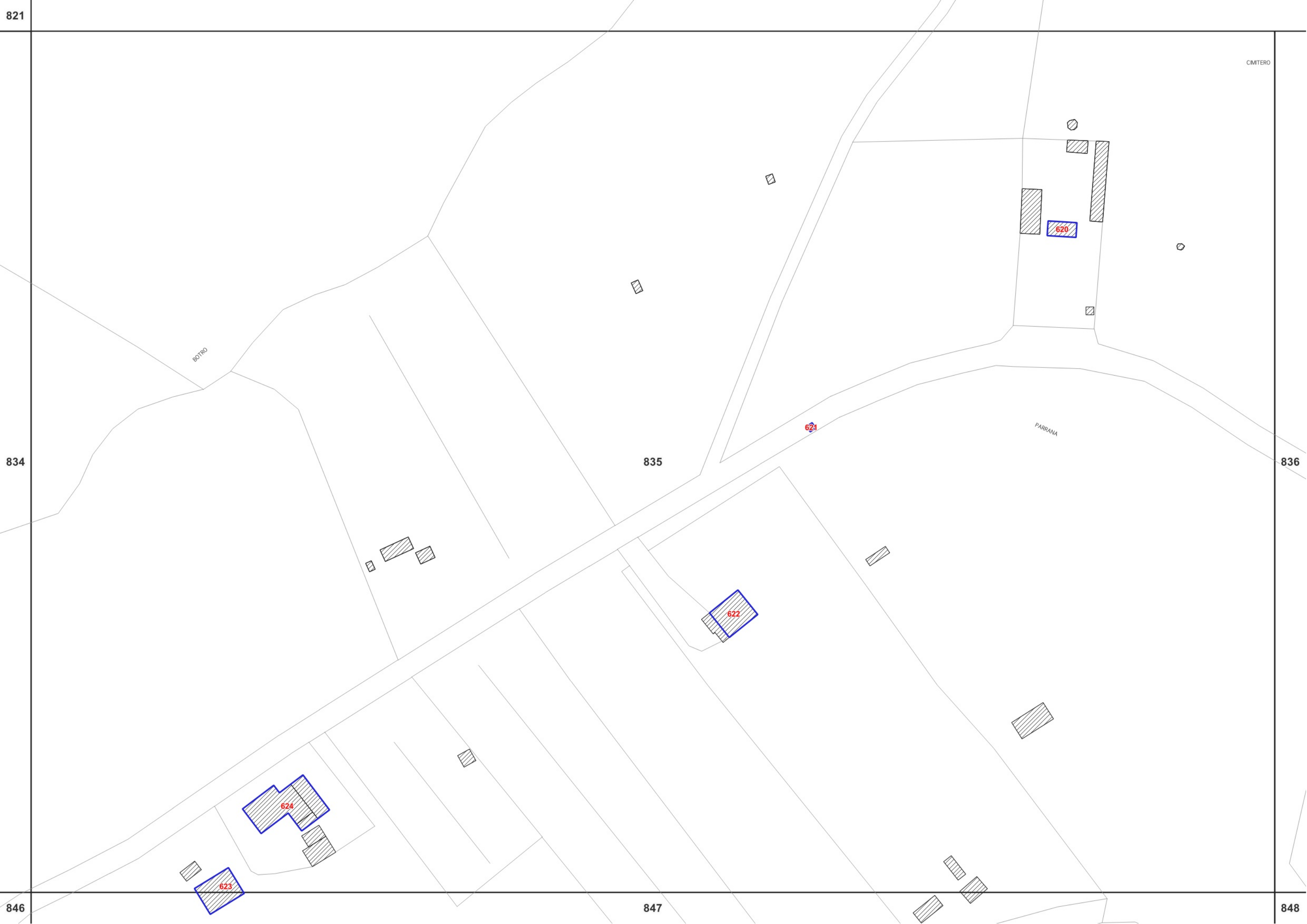
623

624

622

847

848



Dr

836

848

SAN

2114

2114

2116

2119

2119

2118

2118

2118

2117



824

825

2364

2364

1731

1731

1729

1729

1729

P.

ACQUA

SALATA

837

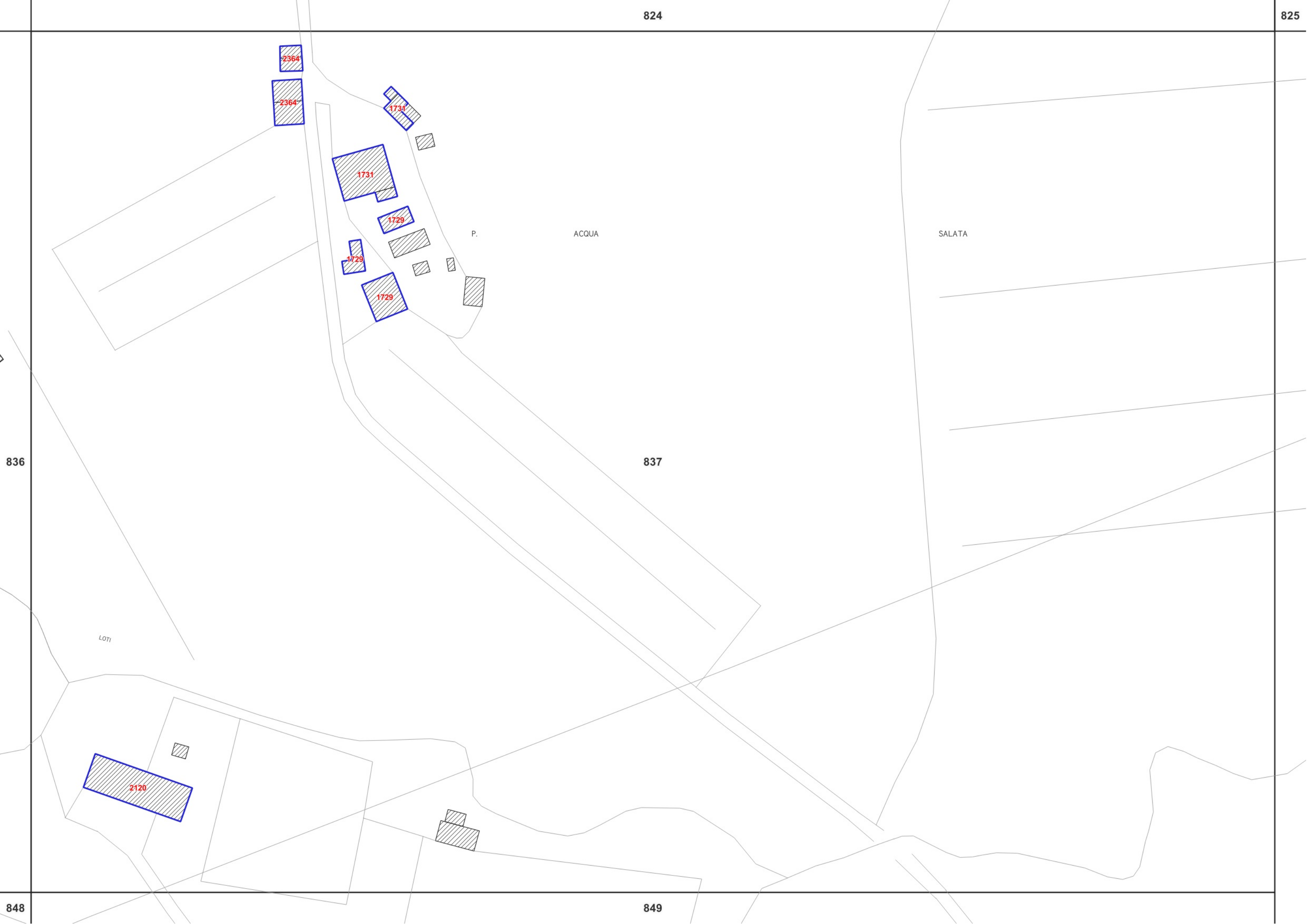
836

LOTI

2120

849

848



SPOLVERELLO

CASONE

FOSCO

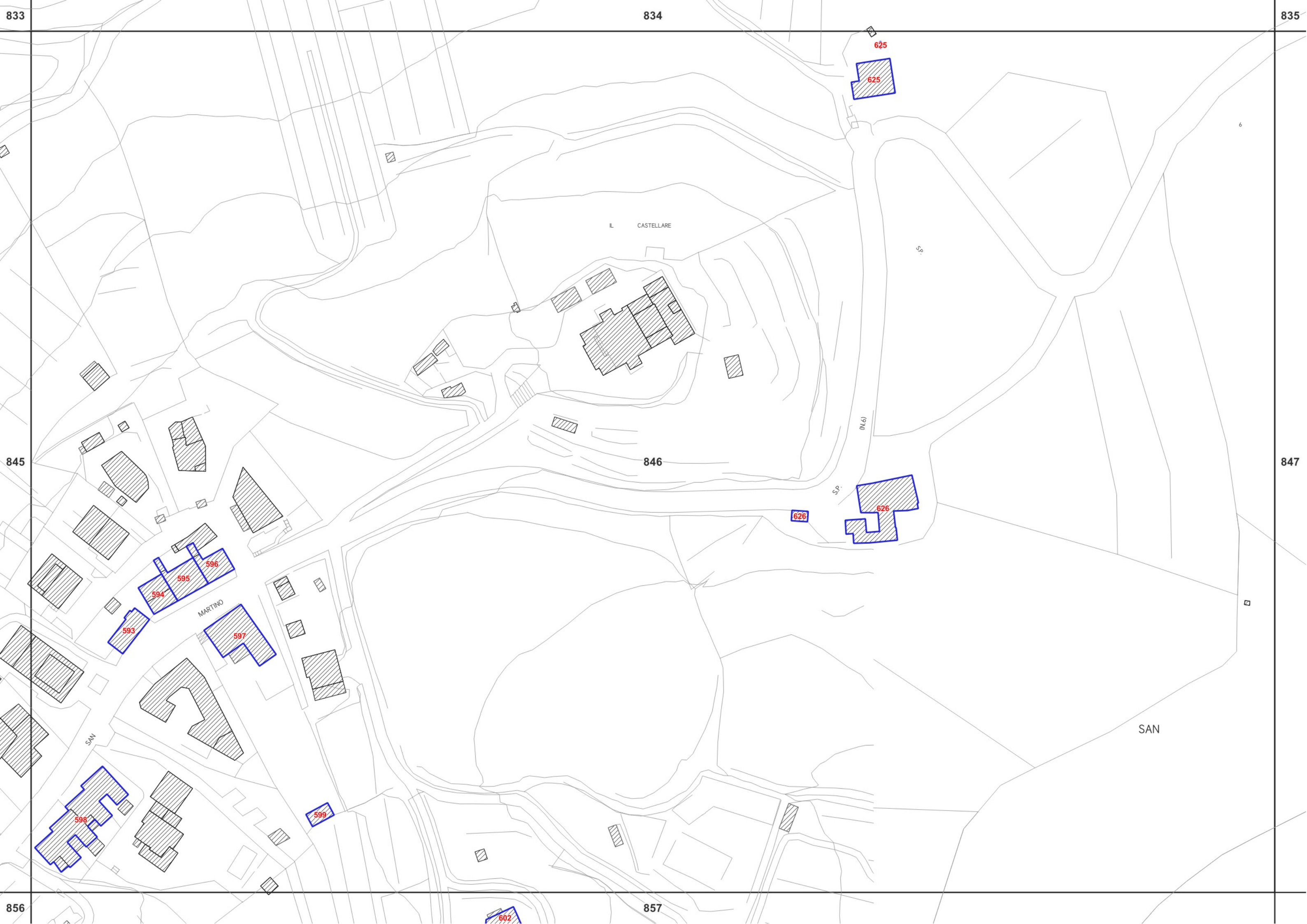
DEL

845

846

Acquadoto





833

834

835

845

846

847

856

857

L. CASTELLARE

MARTINO

SAN

(N.6)

S.P.

SAN

S.

6

625

625

626

626

593

594

595

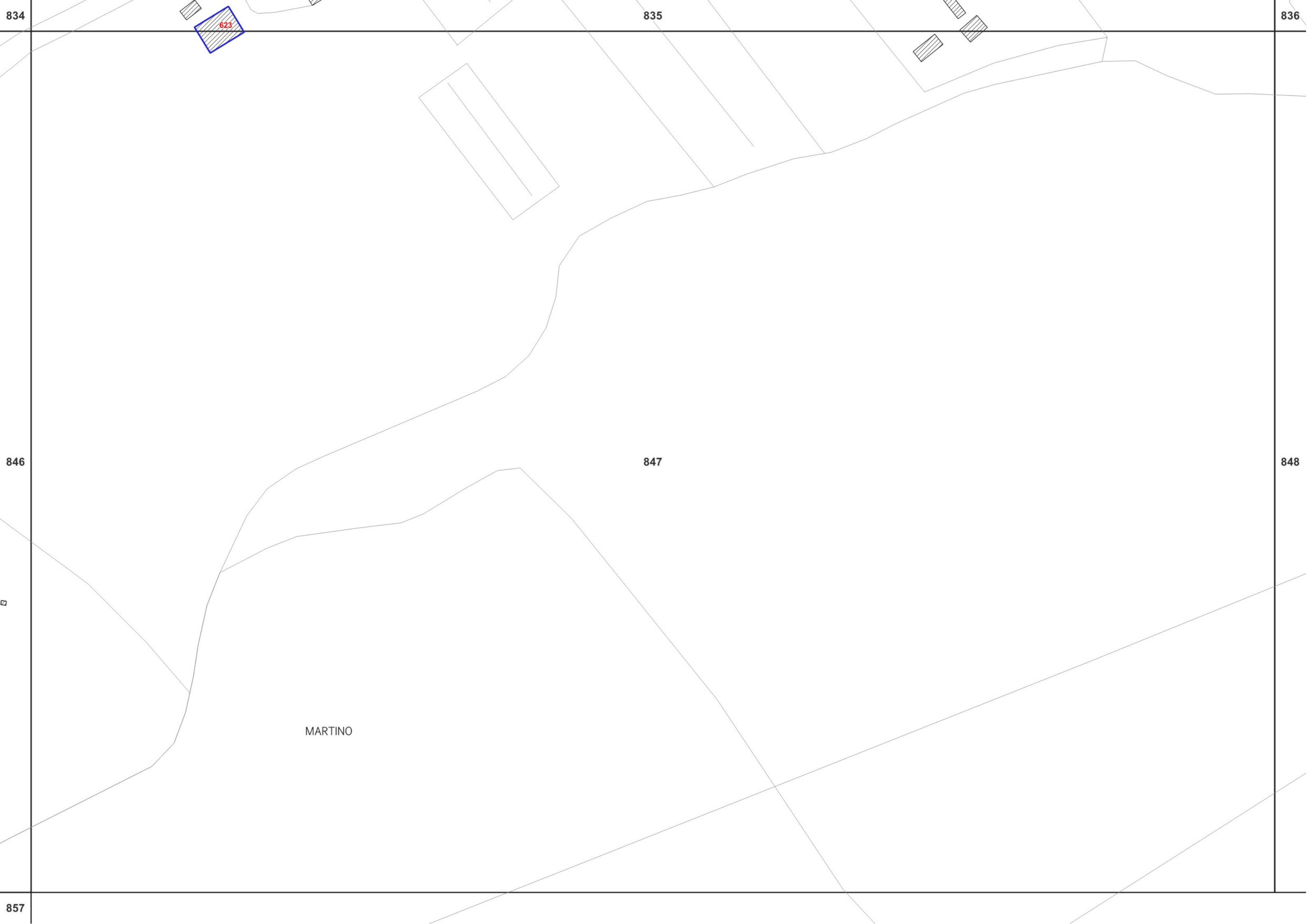
596

597

598

599

602



834

835

836

623

846

847

848

MARTINO

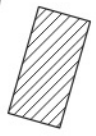
857

835

836

837

2117



MARTINO

847

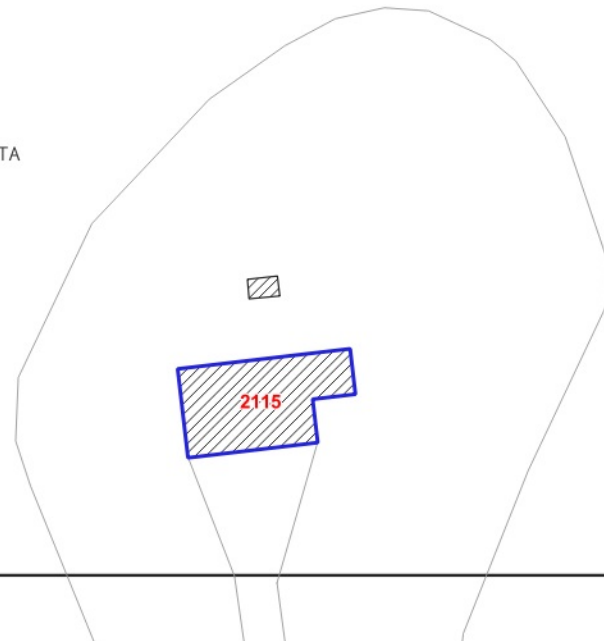
848

849

C.

SANTA

CAROLINA



2115



836

837



1628

(N.6)




2352



1627



1627



1627

1627

7

848

C.

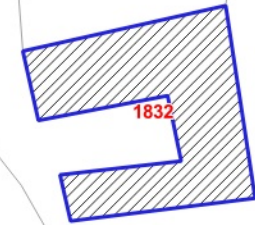
SAN

849

MARTINO

861

SAMBUCA



851


TORRENTE

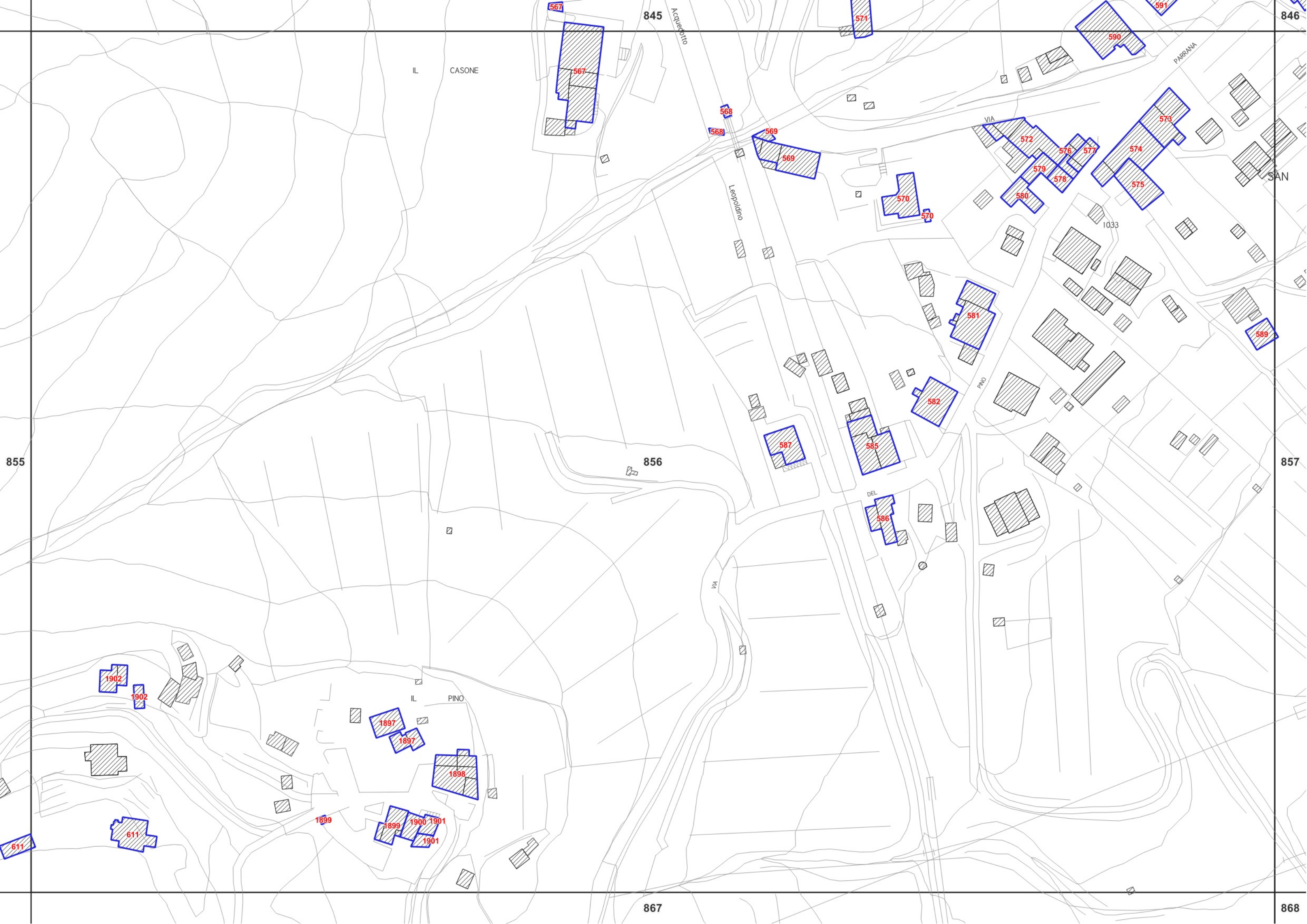
Dr

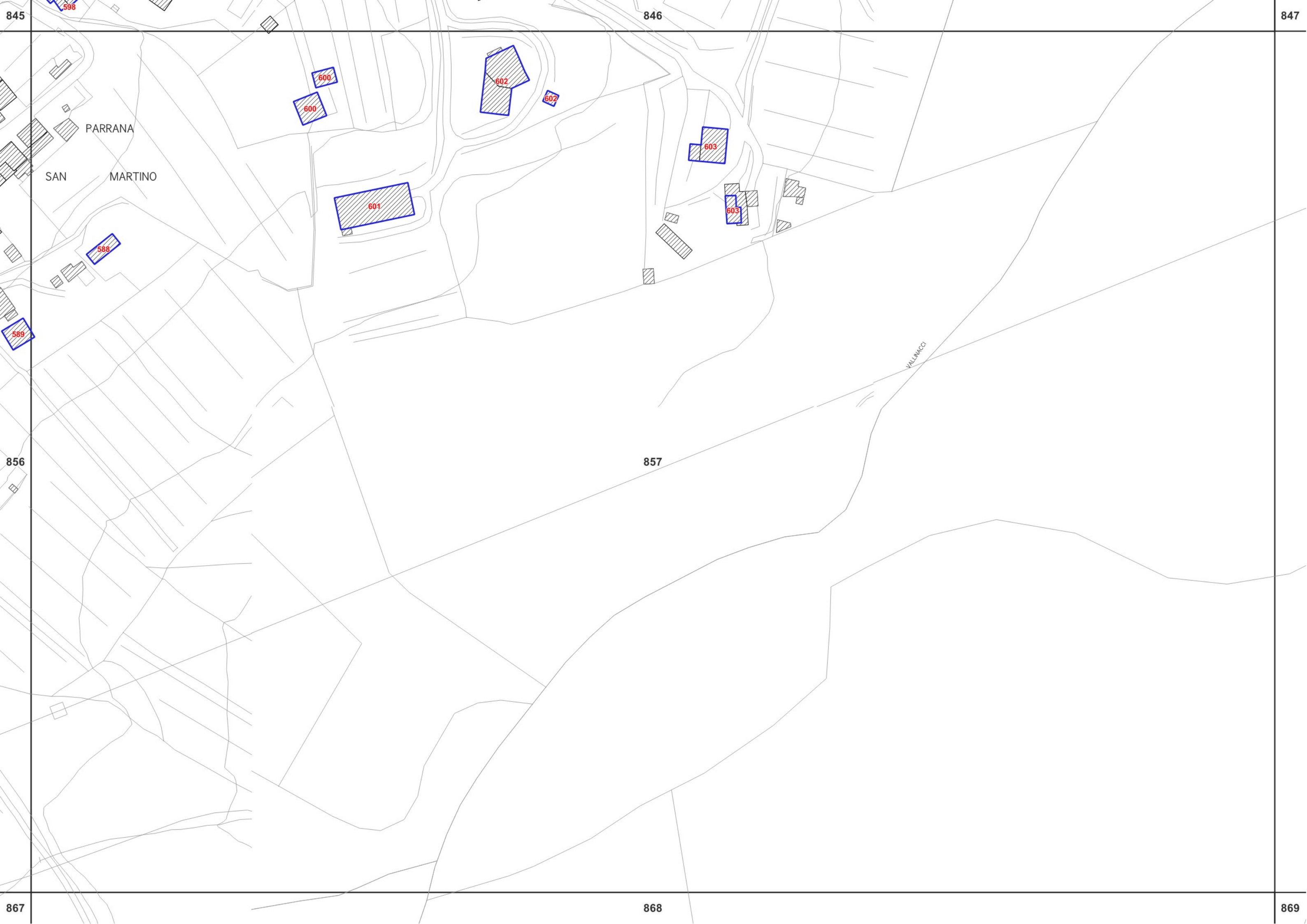
855

856

511







AUTOSTRADA

861

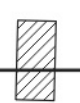
CASACCIA

2354

1634

1635

1634



872

855

856

857

1896

604

1894

606

608

607

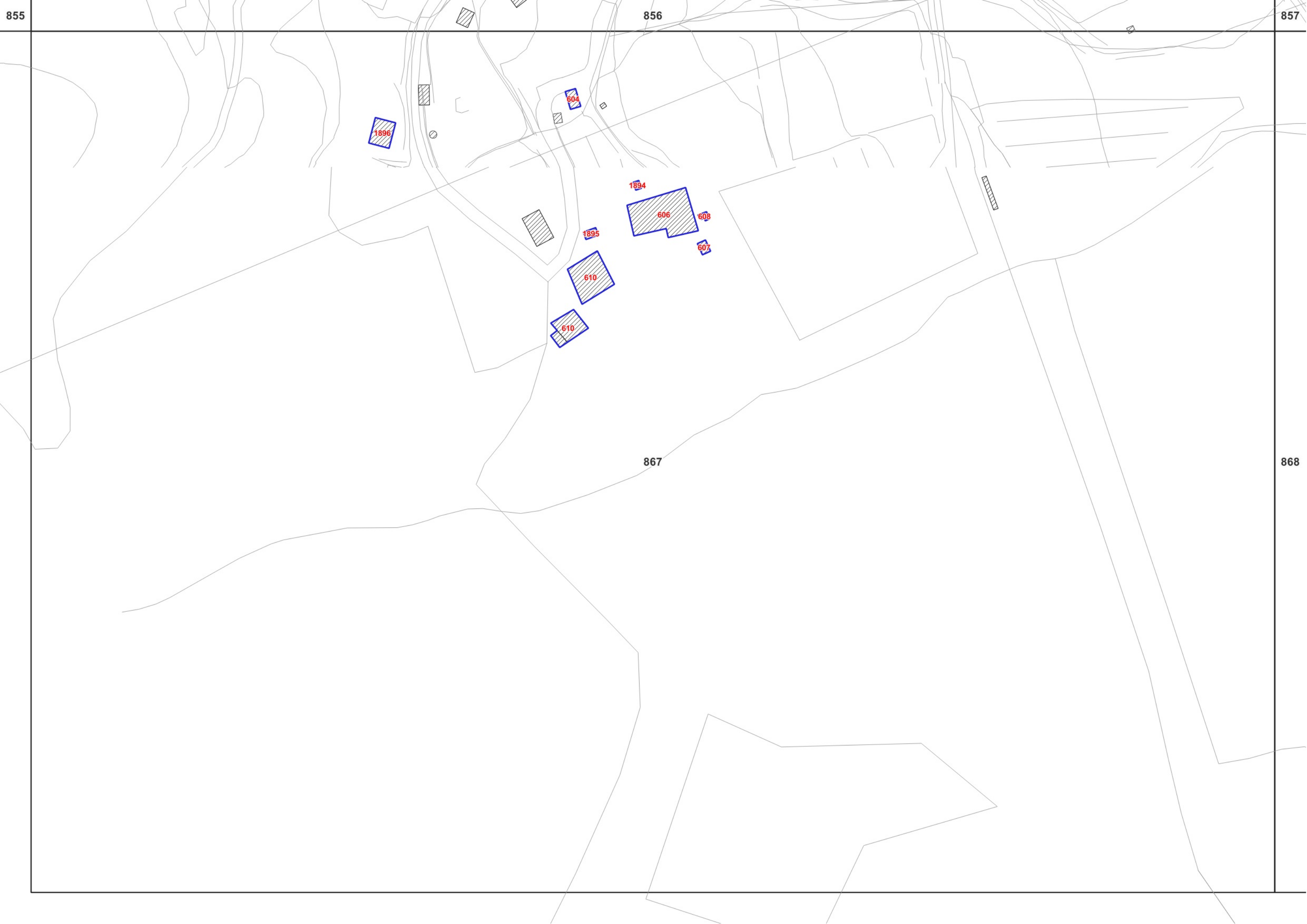
1895

610

610

867

868



856

857

867

868

869

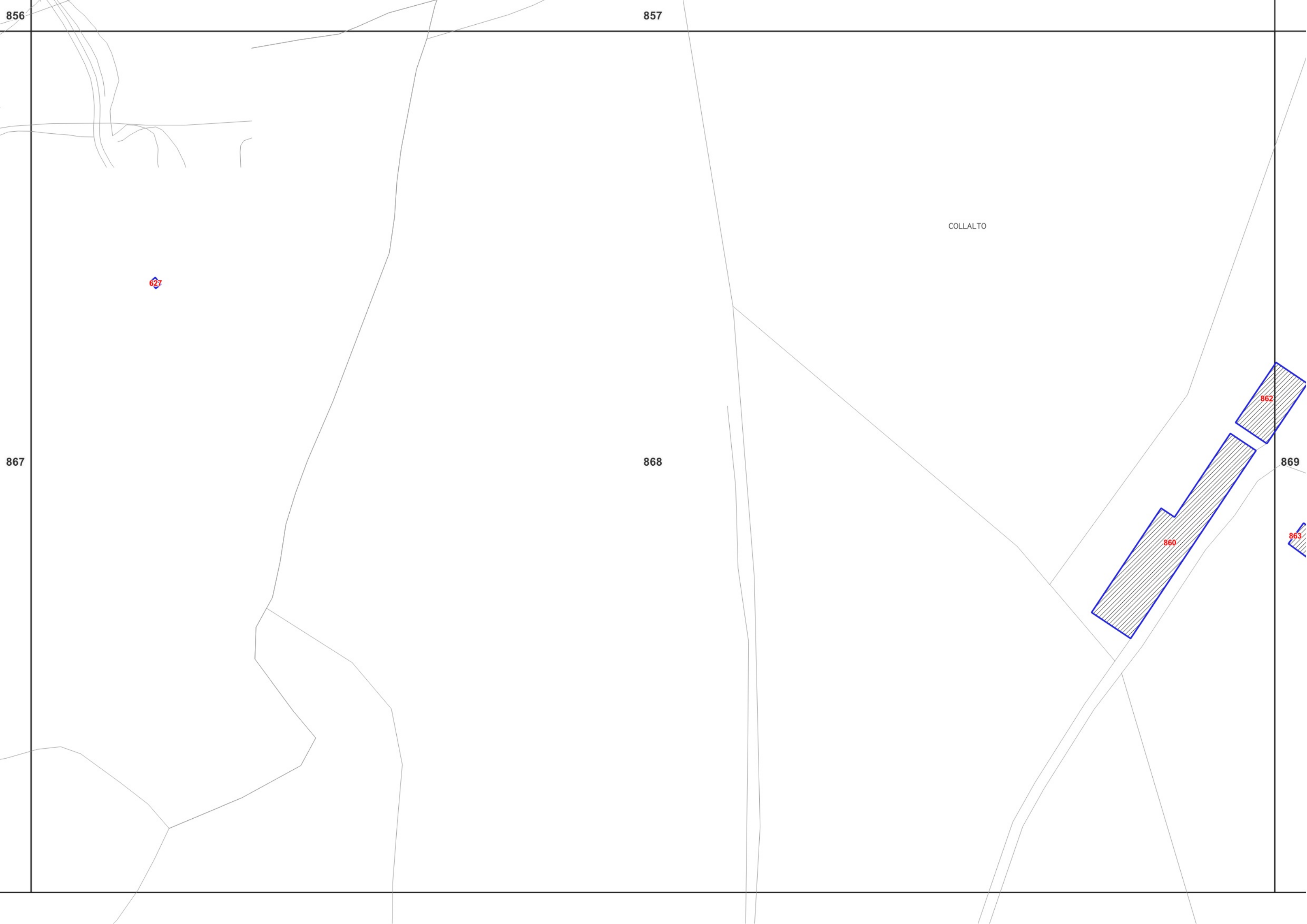
COLLALTO

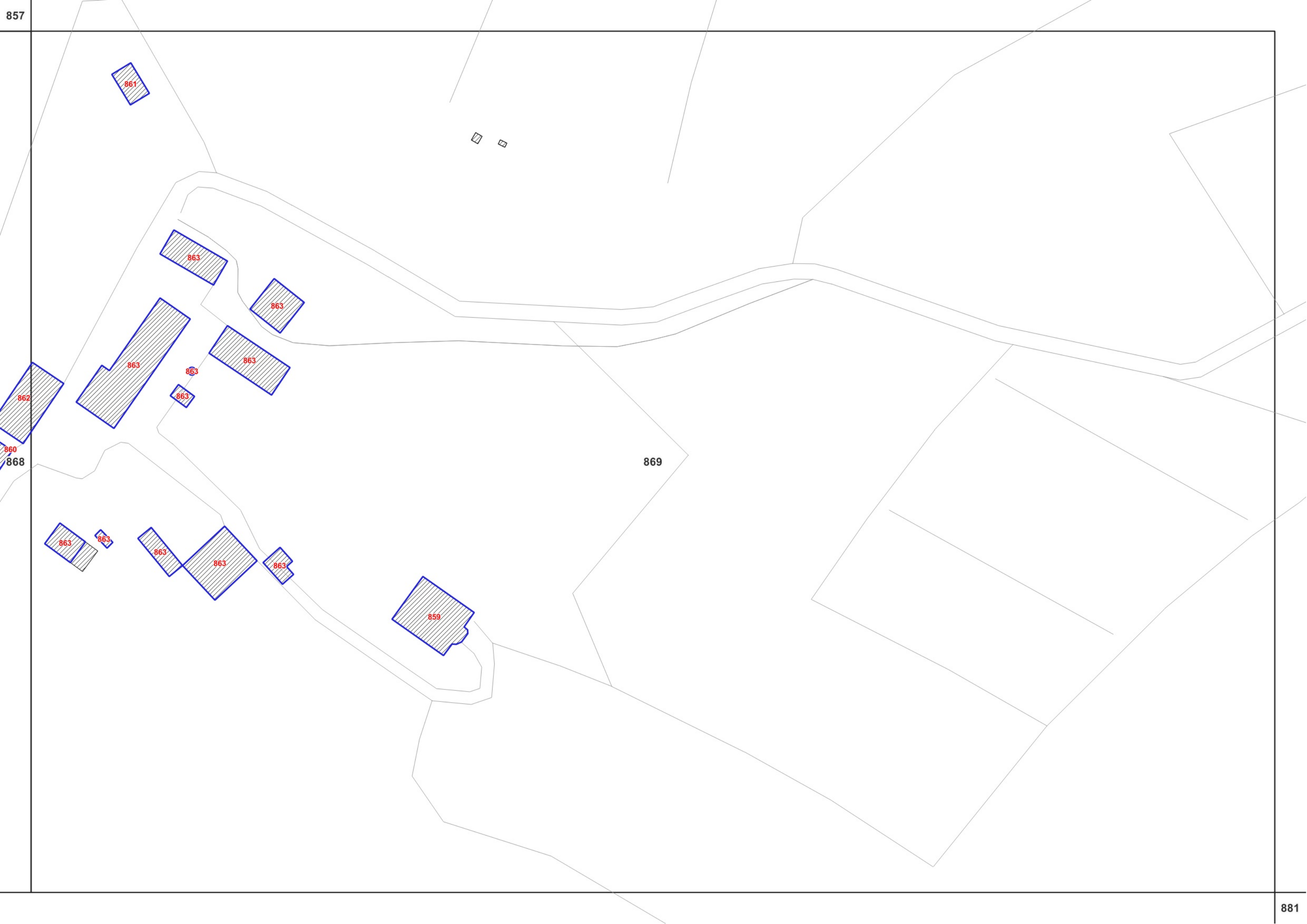
627

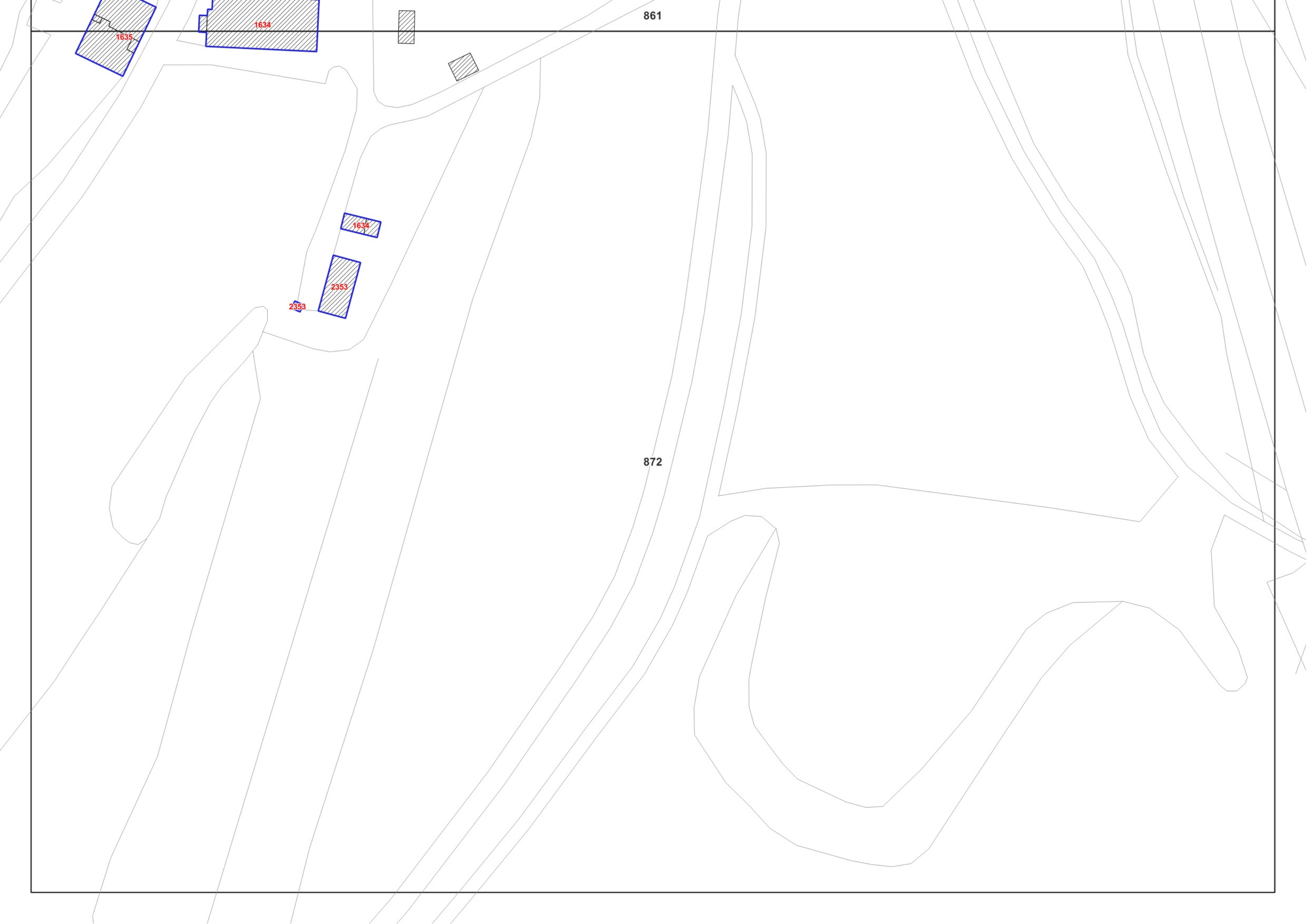
862

860

863







1635

1634

2353

1634

2353

861

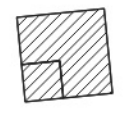
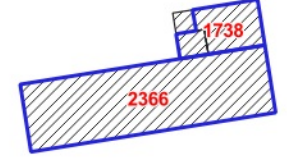
872

INFERNO


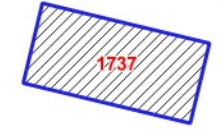
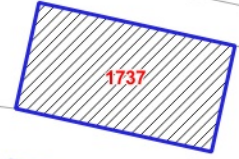
C.

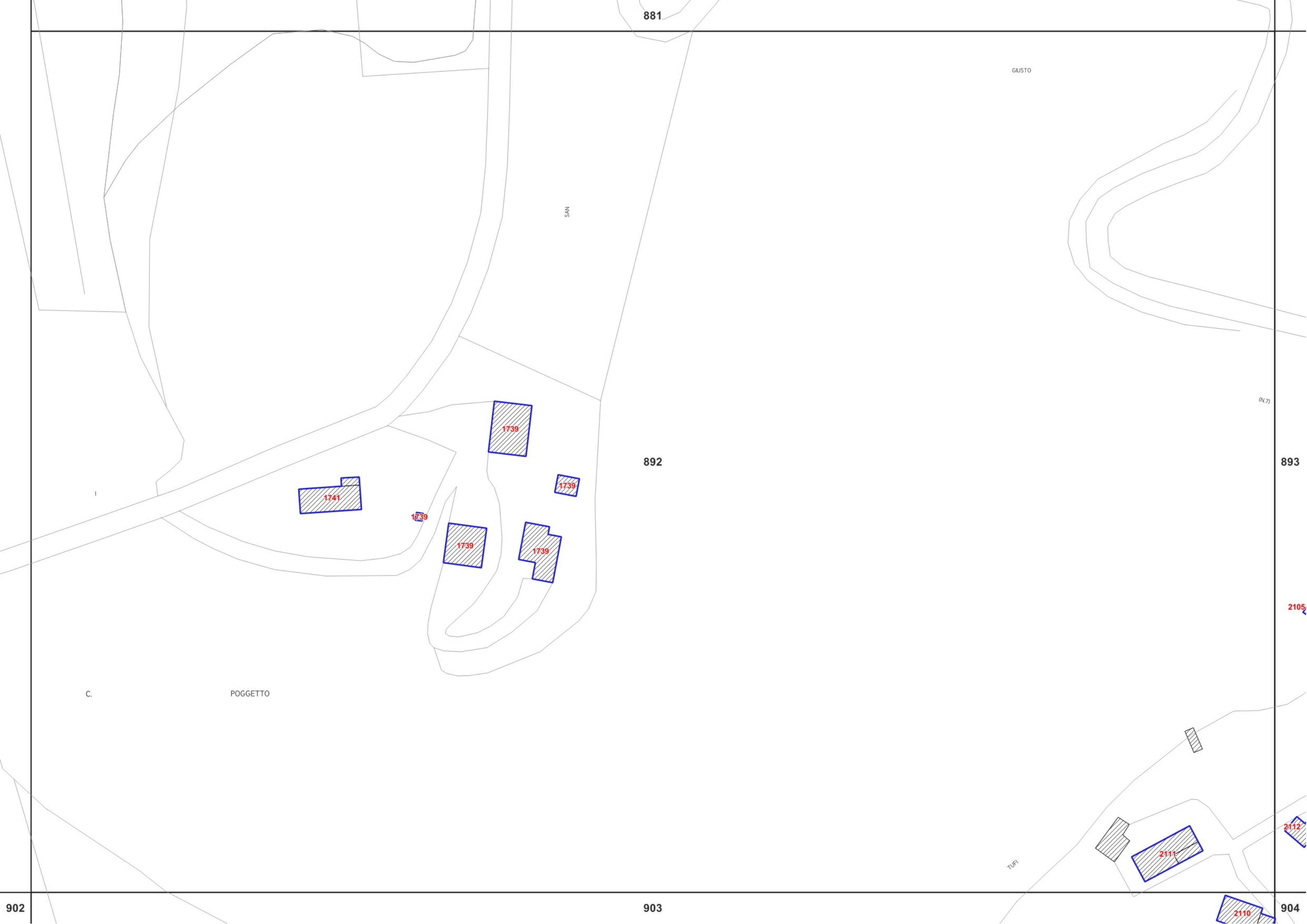
ALLA

GUARDIA



881





881

GRUSTO

SAN

(N.7)

892

893

1741

1739

1739

1739

1739

1739

2105

C.

POGGETTO

2105

TUFT

2111

2112

2110

902

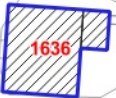
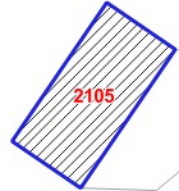

903

904

881

892

2110



893

904

S.P.

(N.7)

S.S.

(N.206)

VIA


EMO

MANNUCCI

M.G. (R)

DE

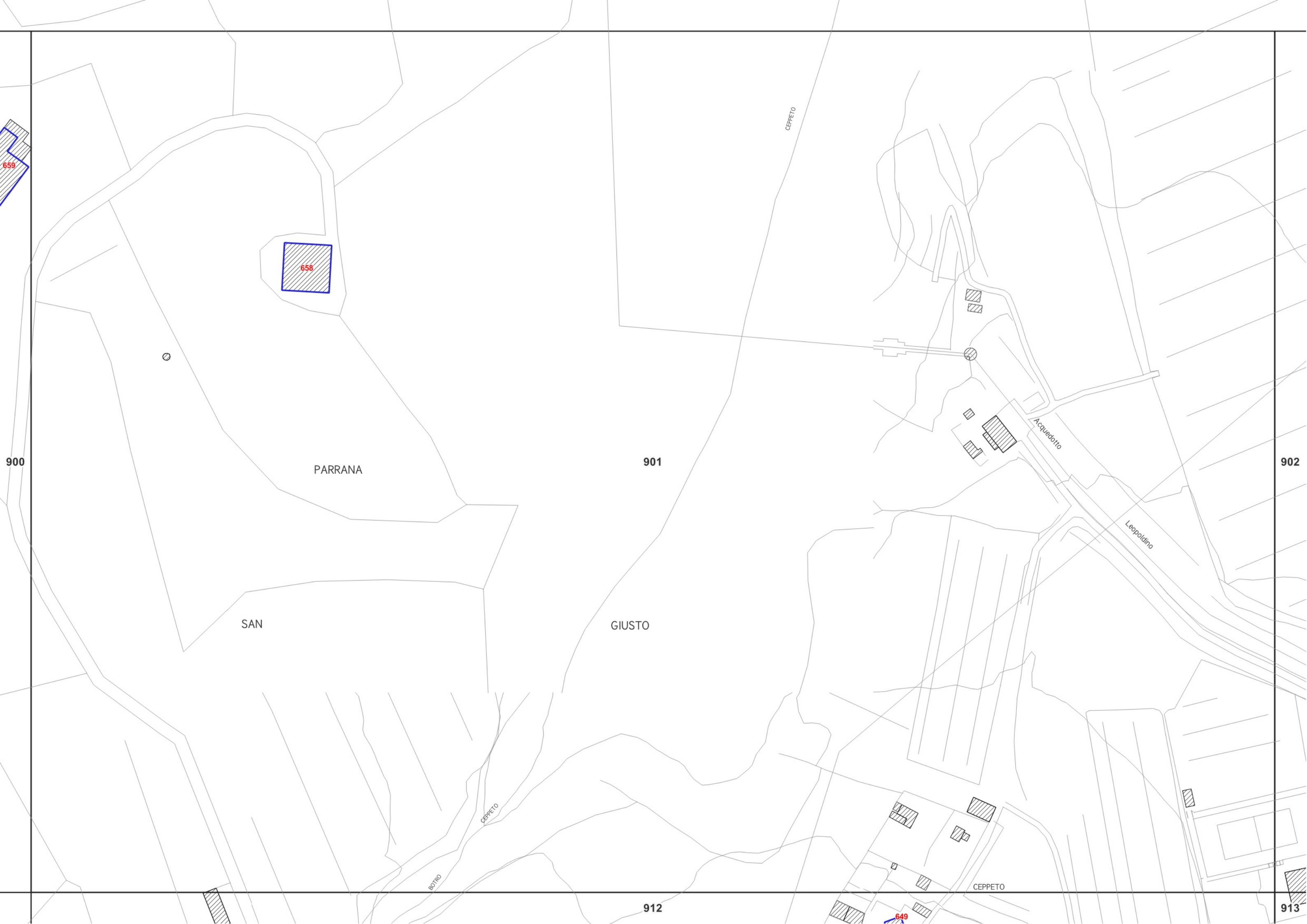
VIA

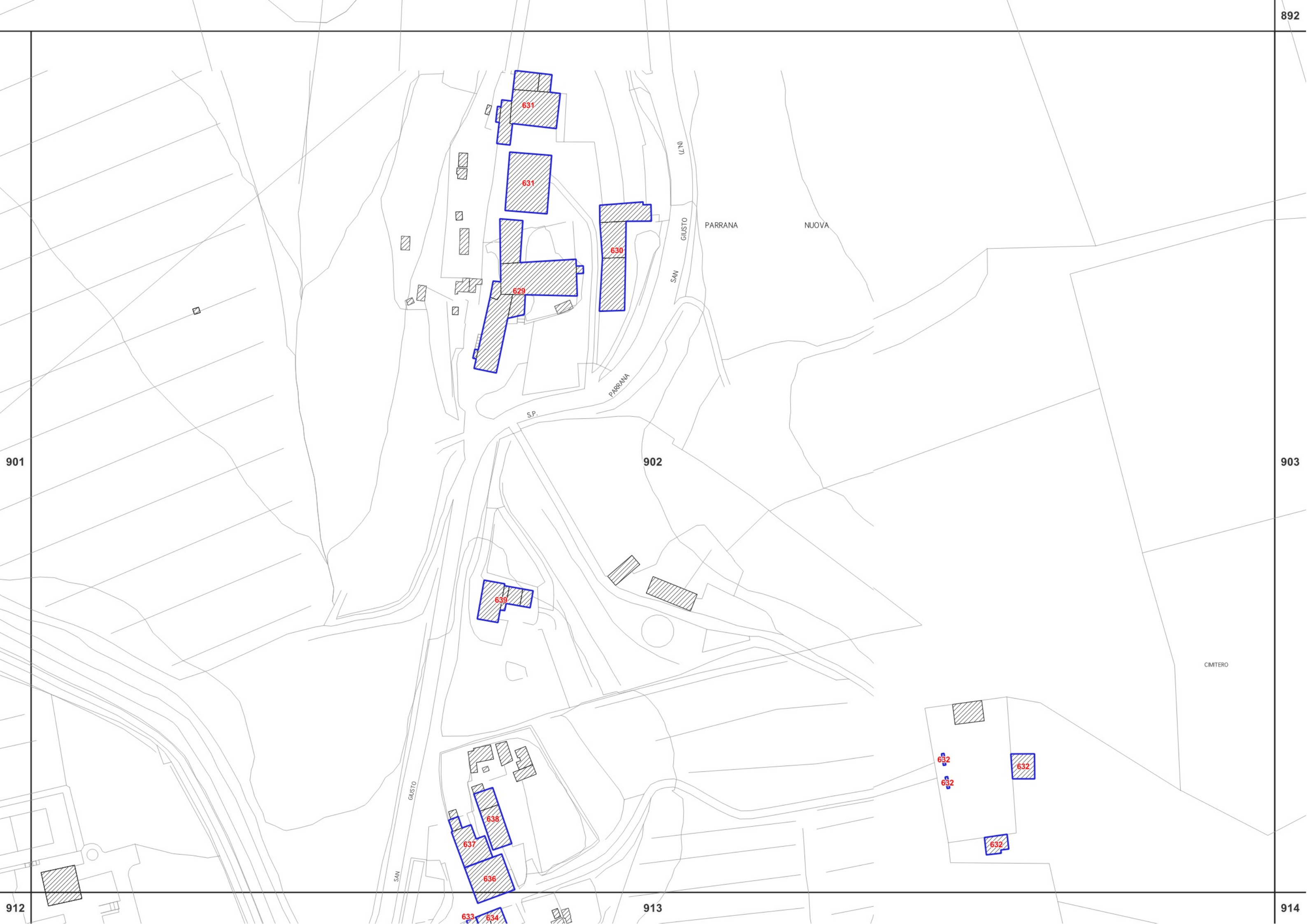


900

901

912





892

893

TUFT

2111

2110

2109

2108

902

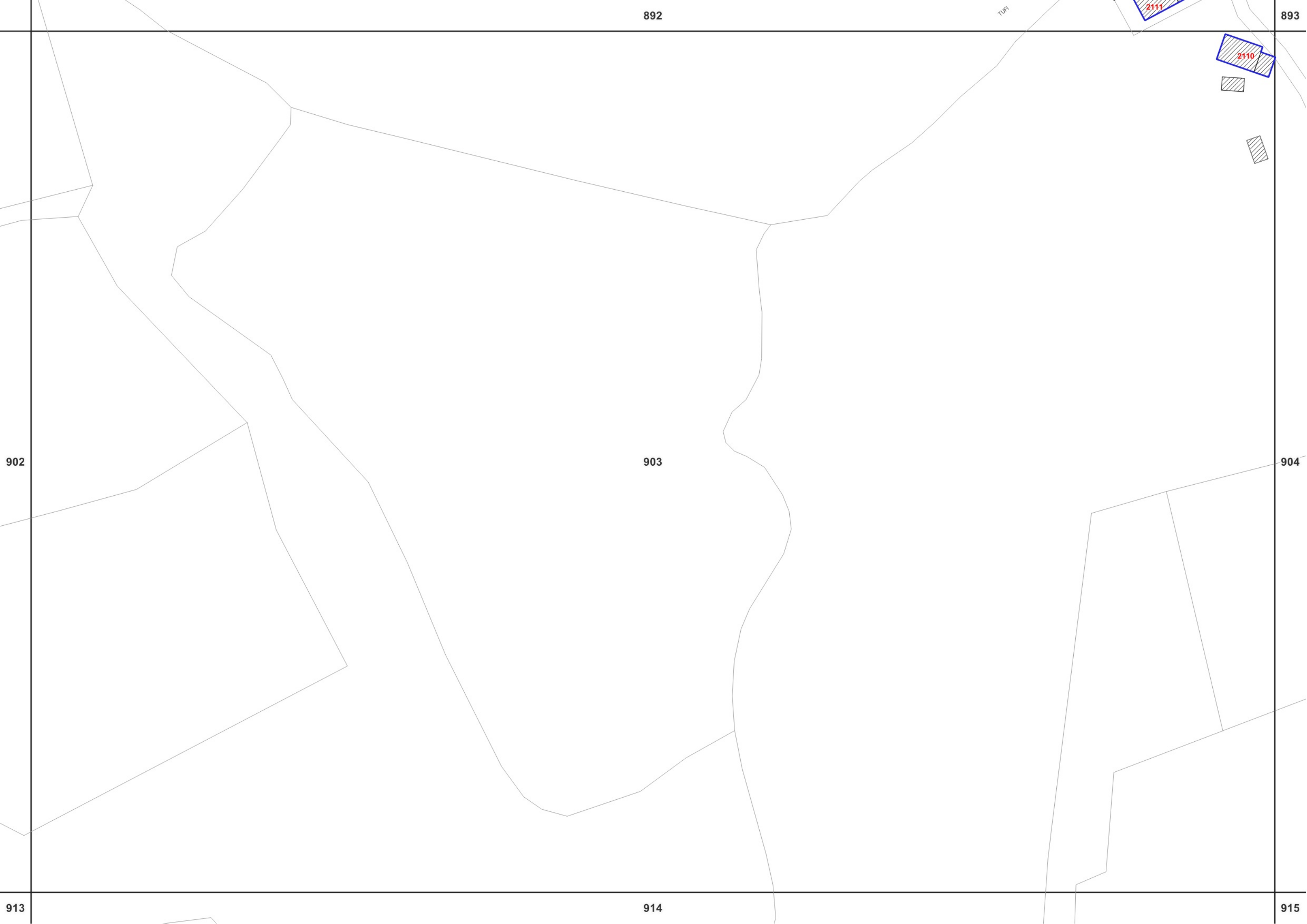
903

904

913

914

915



892

893

903

914

915

Poggio

916



2110

2109

1637

1638

1639

1640

1640

2355

2355

904

1641

CROCINO

1642

1643

1644

1645

VIA

TORRENTE

MORRA

BOTRO

CEPPETO

VA
LECCETA

1030

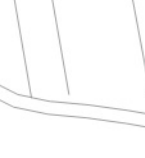
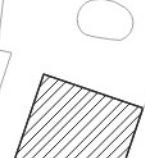
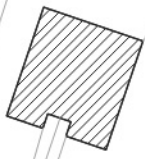
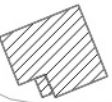
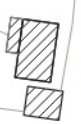
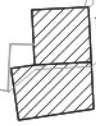
912

La Fonte

NEBBIACCI

FOSCO

657



651

651

650

649

648

647

652

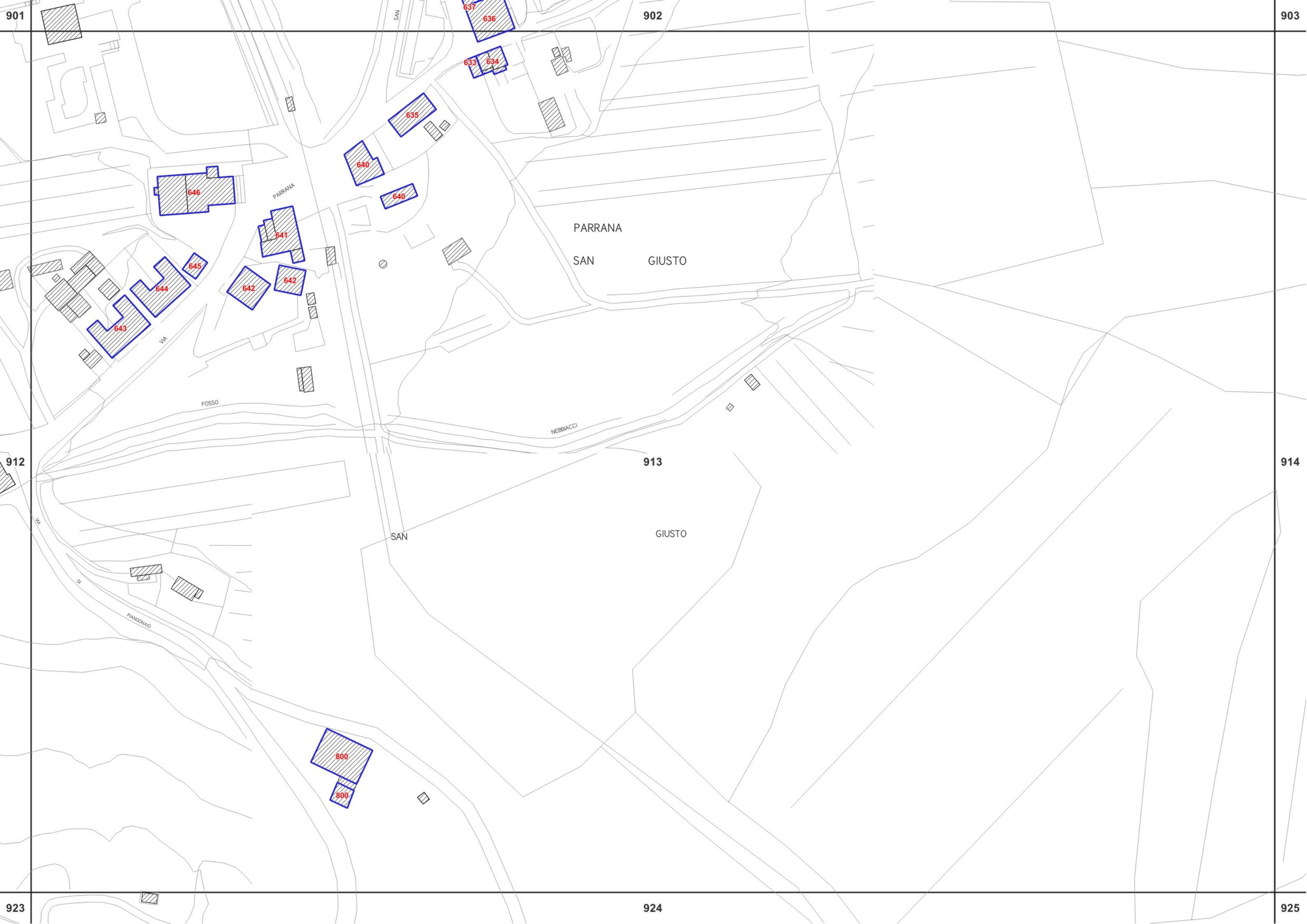
652

653

654

655

657



901

902

903

912

913

914

923

924

925

902

903

904

913

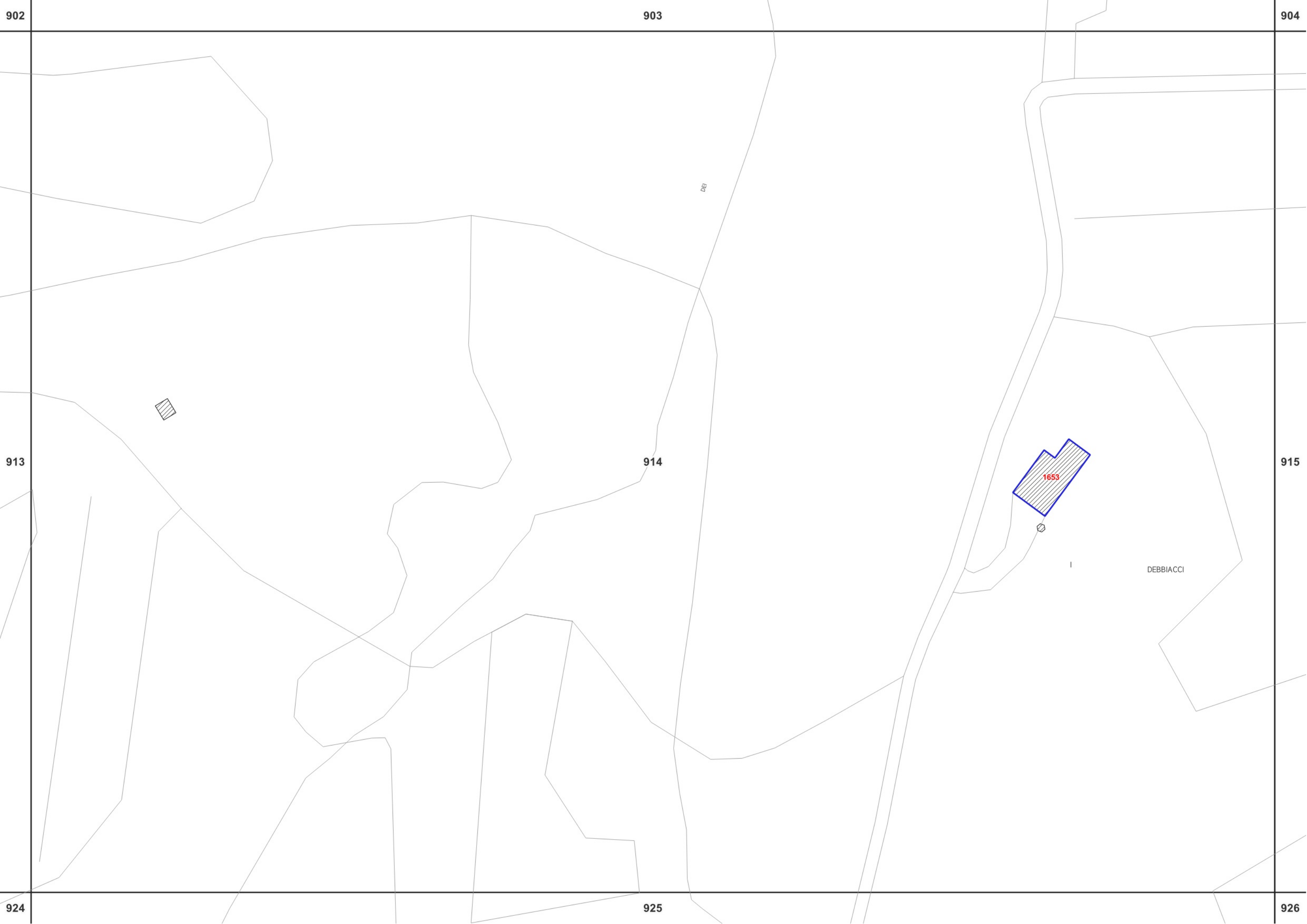
914

915

924

925

926



903

904

914

915

916

925

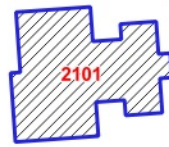

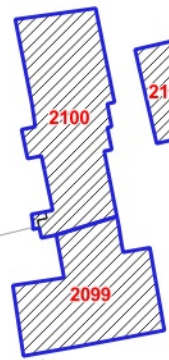
926

927



904

C. FILIPPI



2100

2100

2100

2100

2099

2098

2097

2101

916

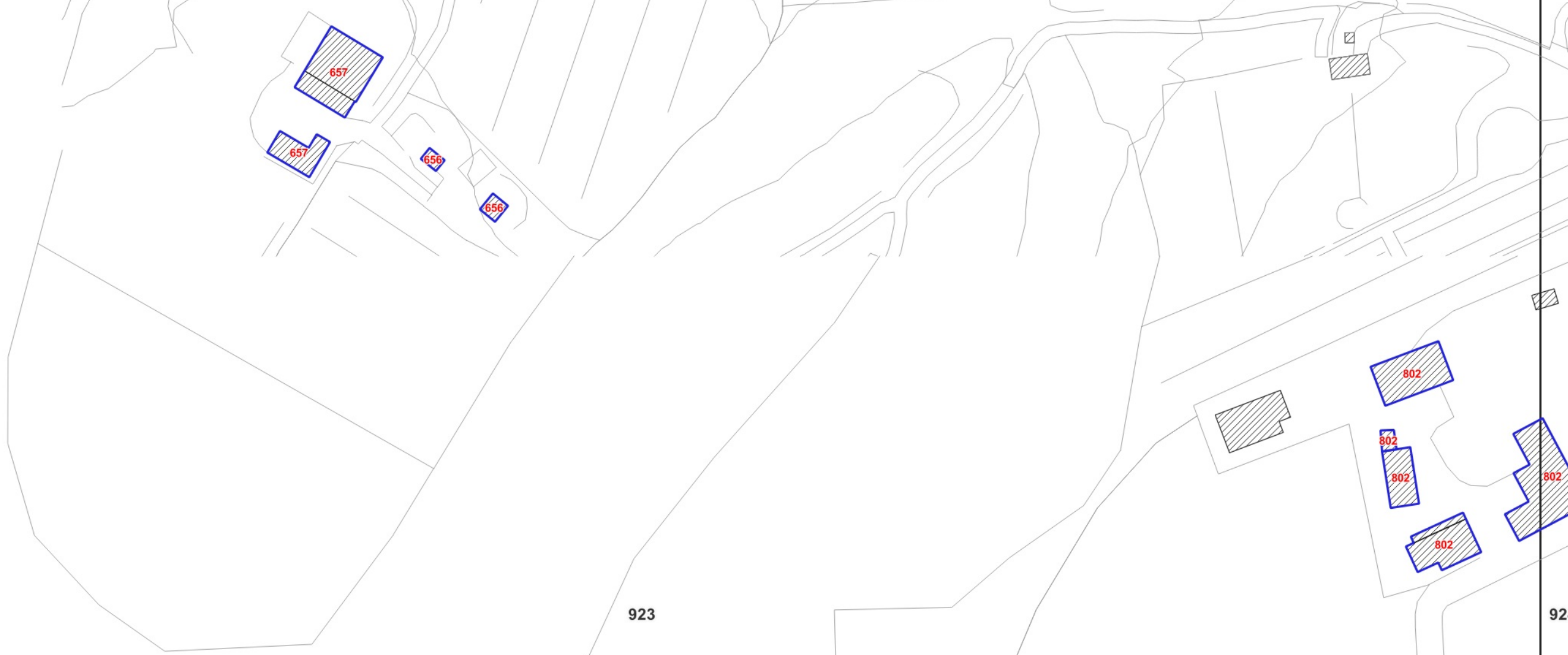
915

926

927

912

913



923

924

935

936



912

913

914

923

924

925

935

936

937

CASA

MONZONE

BOTRELO

802

801



914

915

916

925

926

927

937

938

939

MORRA

SS

POGGIONE

1669

1671

1672

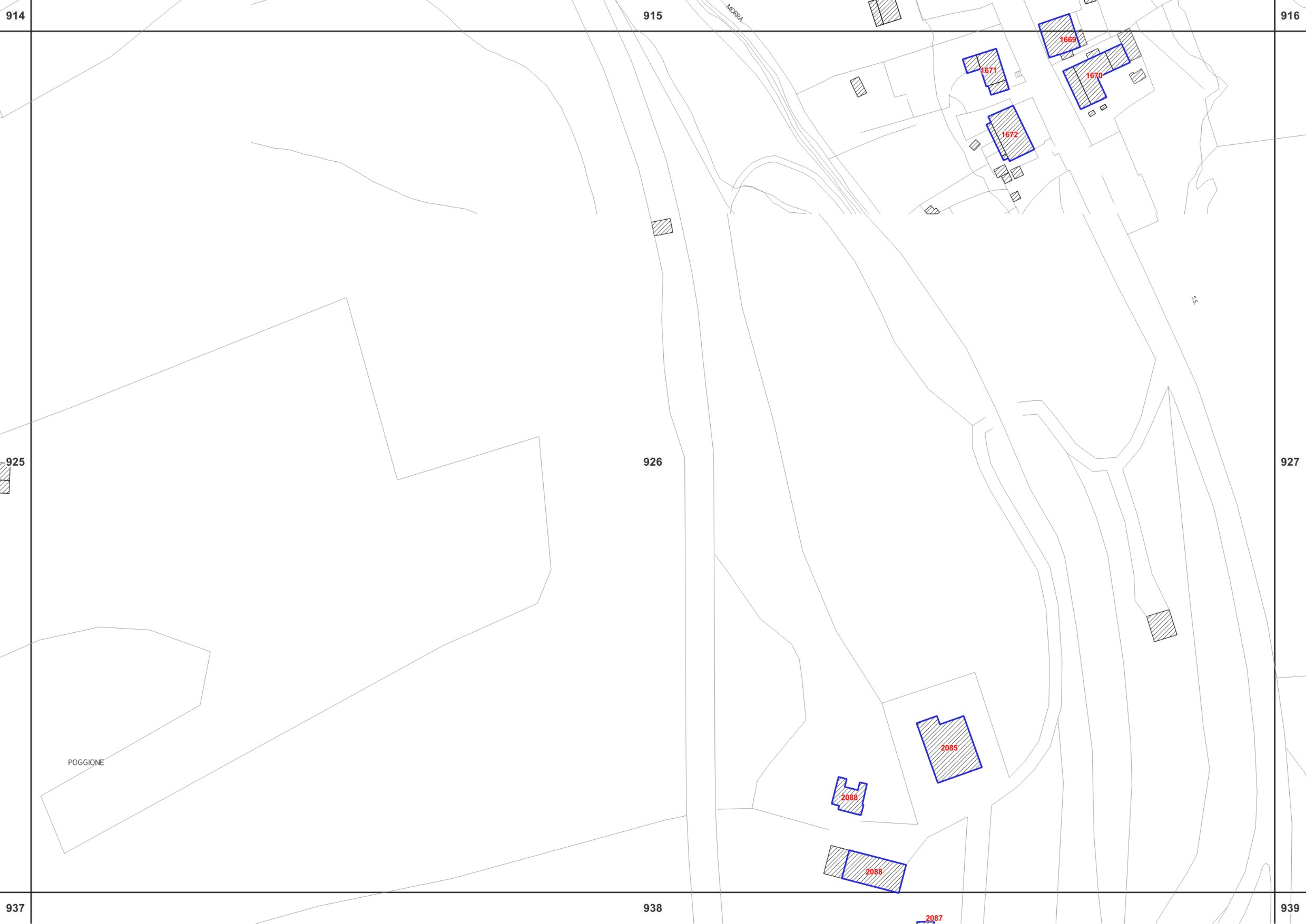
1670

2088

2085

2088

2087



915

916

926

927


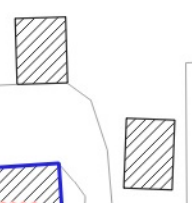
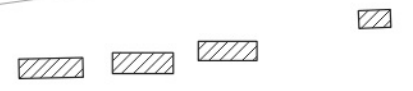
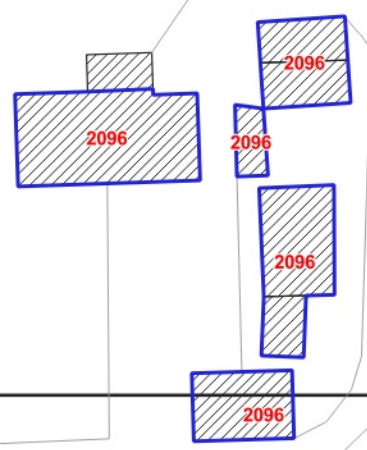
938

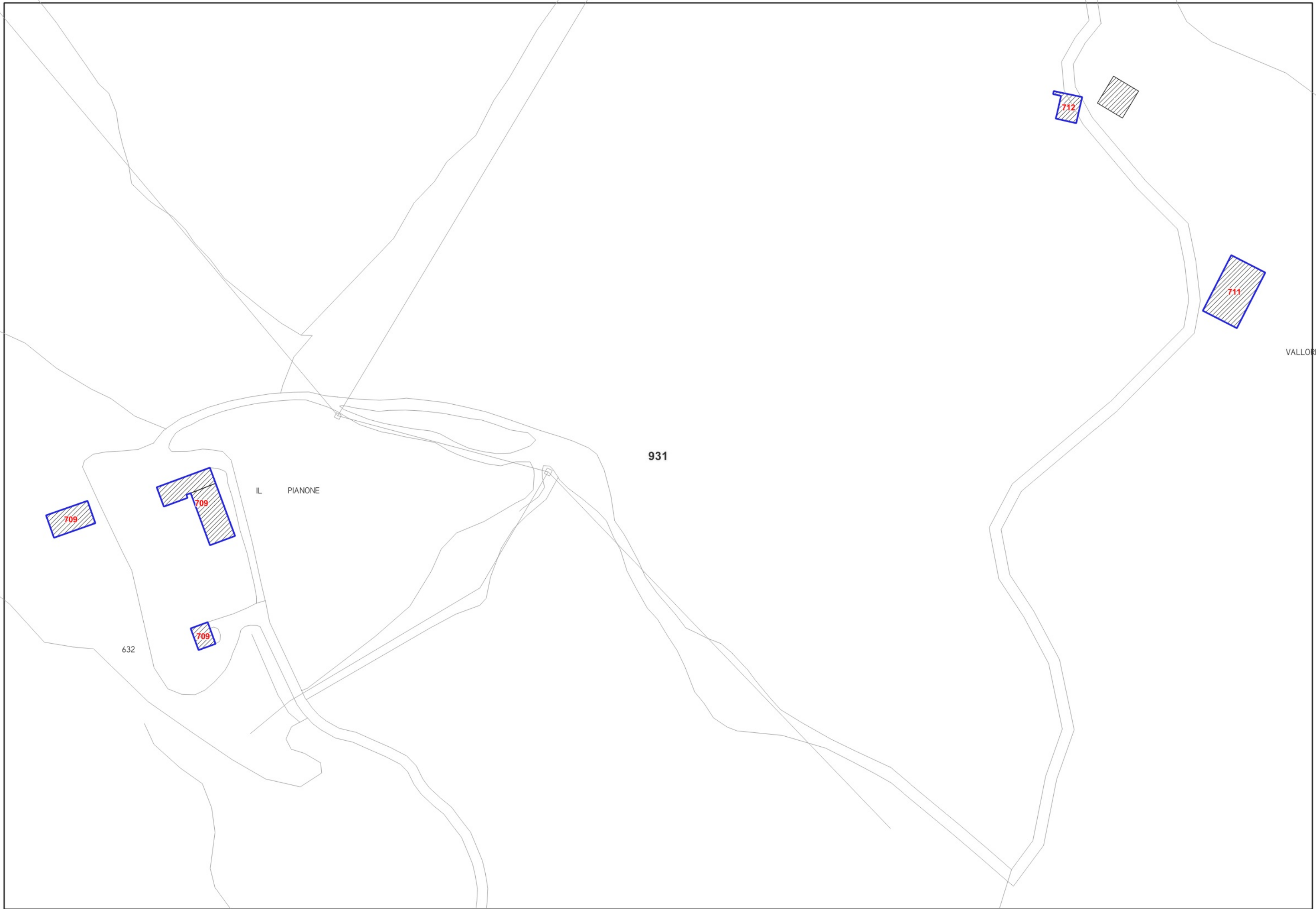
939

940

c.

FRANCHINO





931

IL PIANONE

VALLORE

632

709

709

709

712

711

923

924

935

936

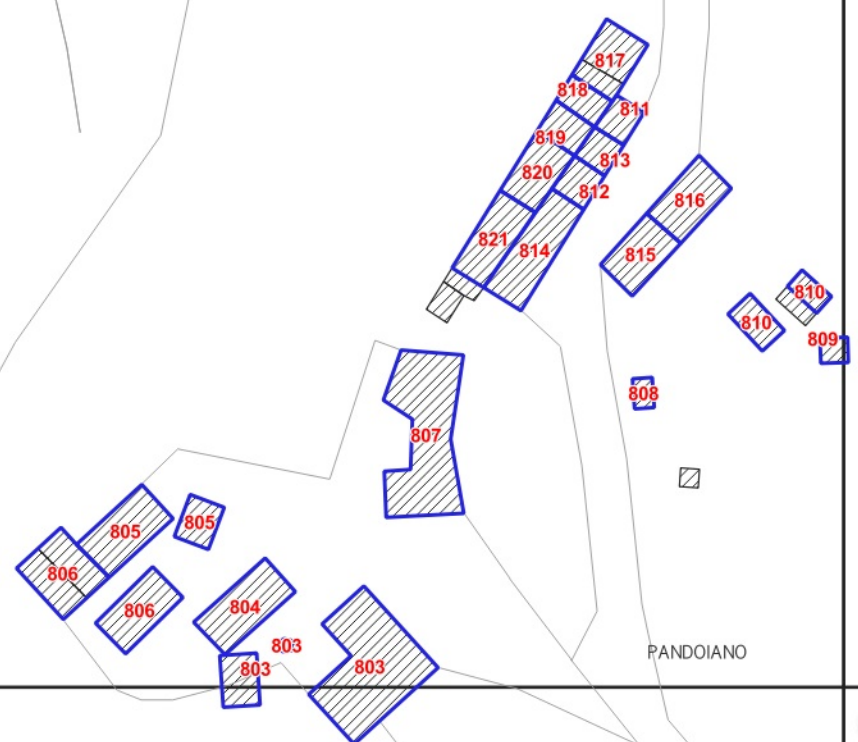
MELUCCI

PANDOIANO

947

948

949



923

924

925

935

936

937

948

949

950

810
810
809

799

Colognole



924

925

926

936

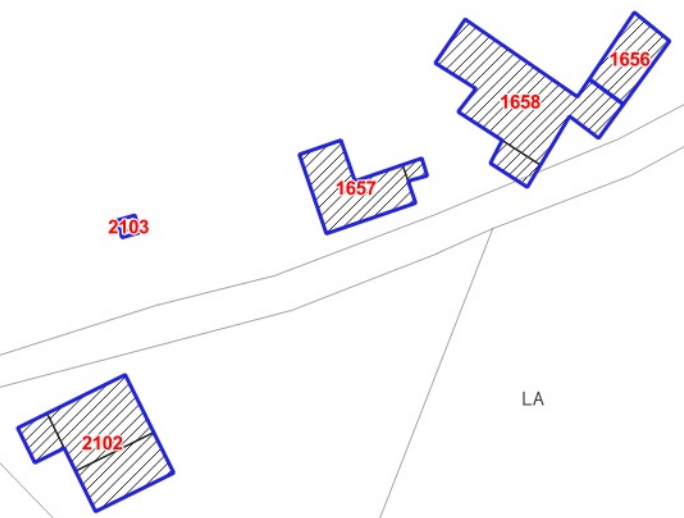
937

938

949

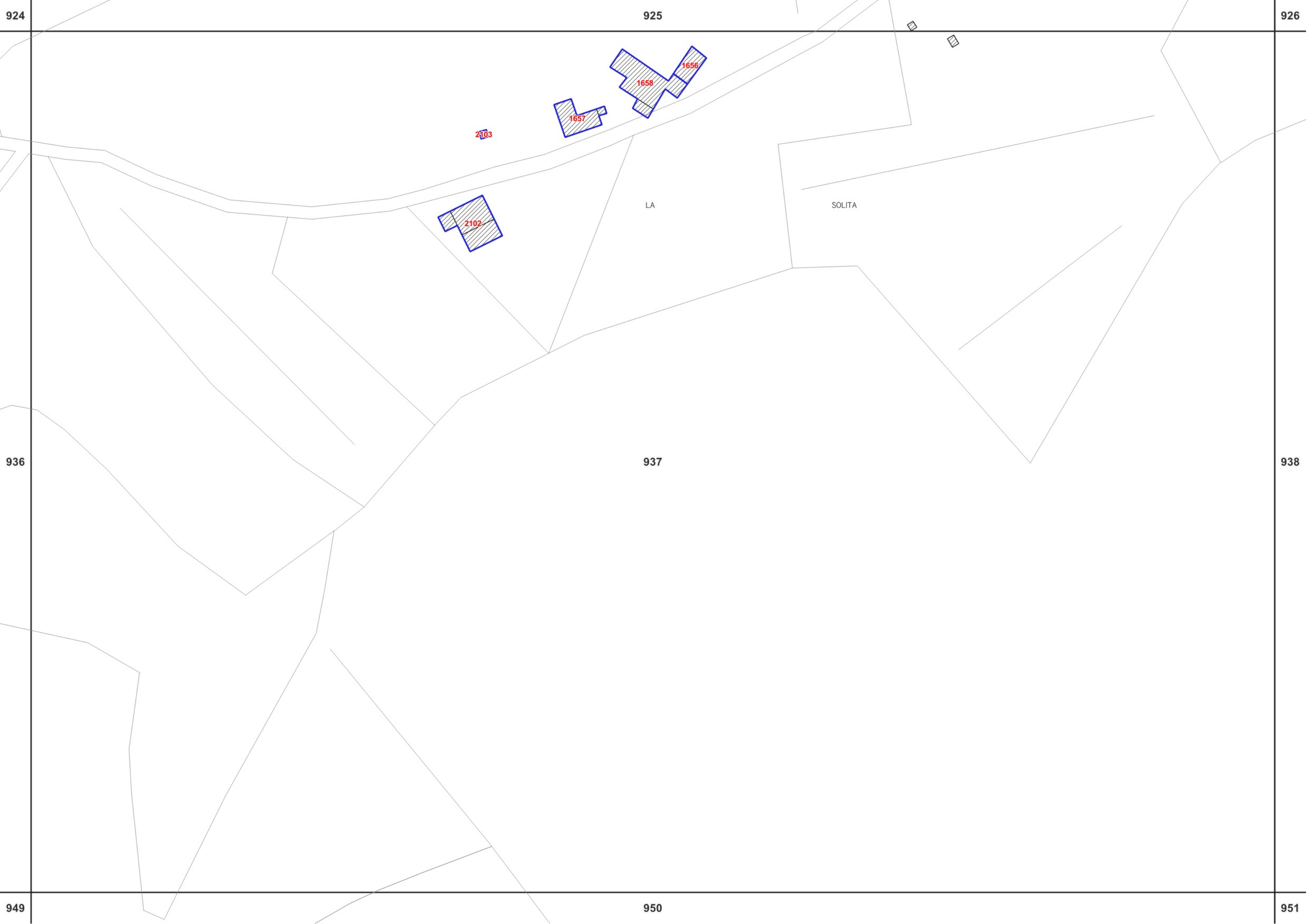
950

951



LA

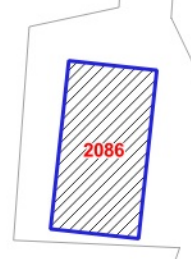

SOLITA



925

926

927



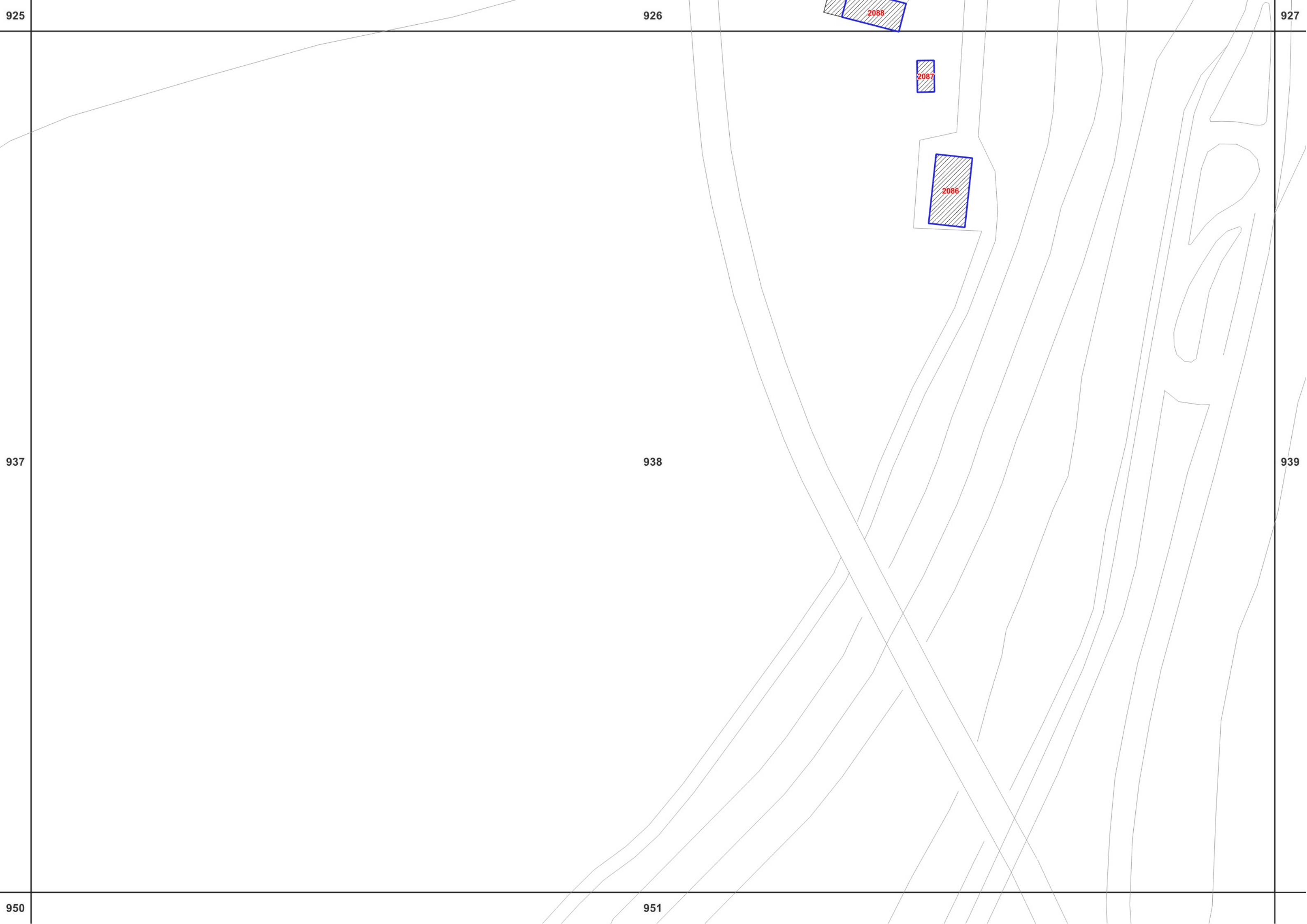
937

938

939

950

951



926

2096

927

2096

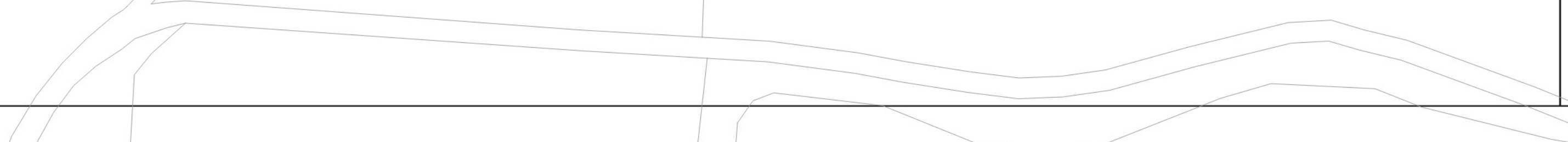


938

939

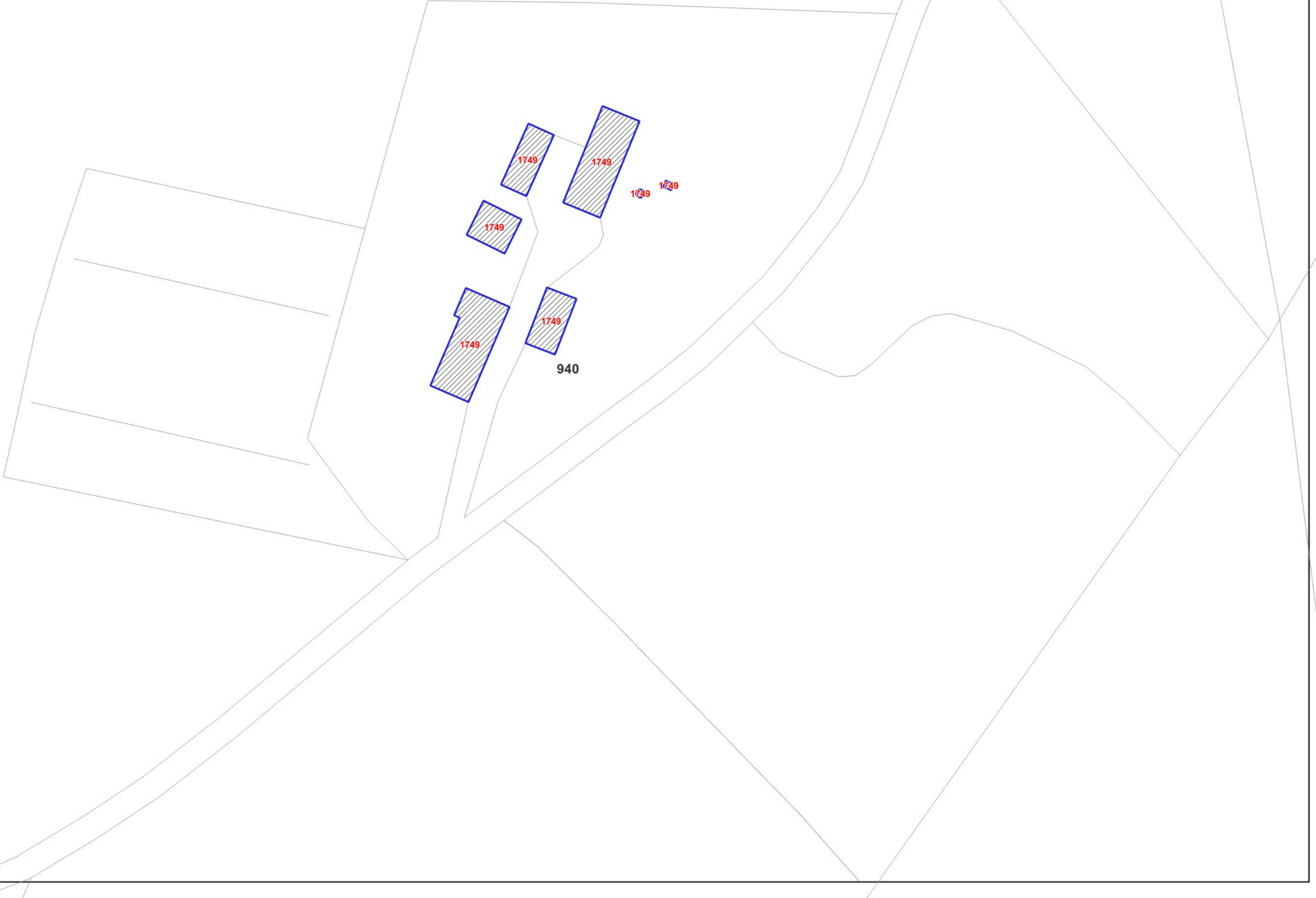
940

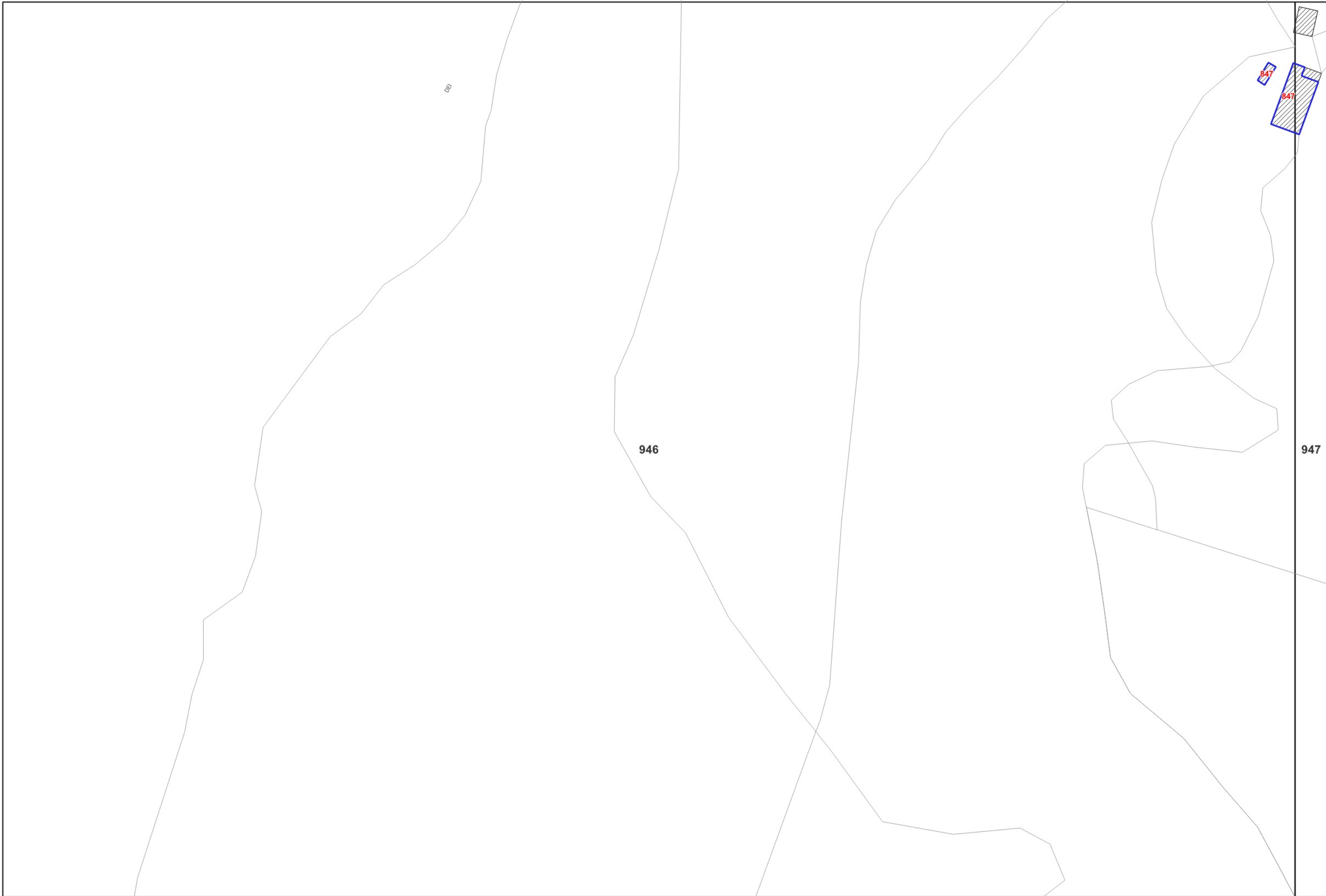
951

RIMAZZANO



RIMAZZANO





BOTRO

DEI

946

959

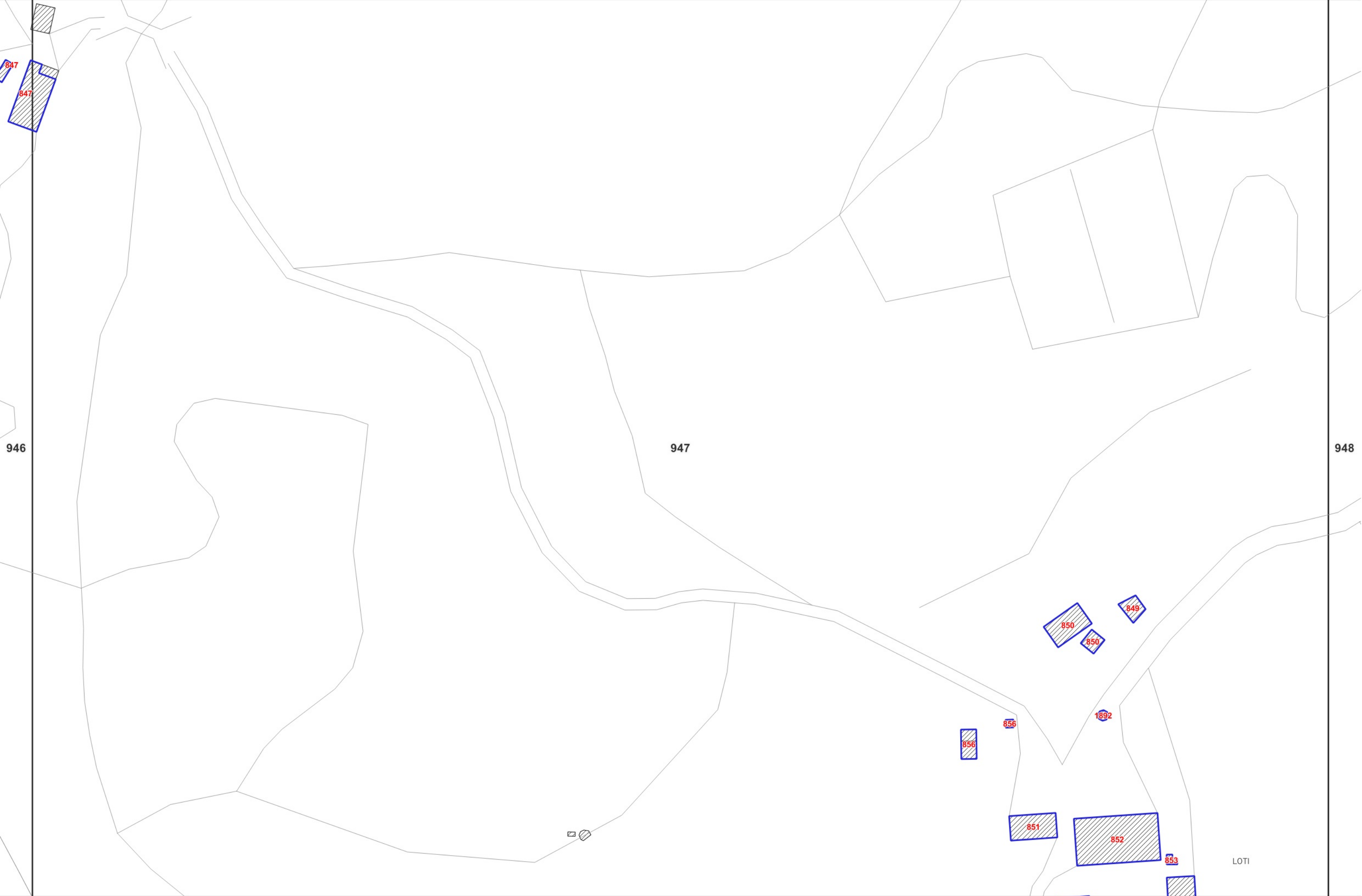
847

847

947

960

P.



946

947

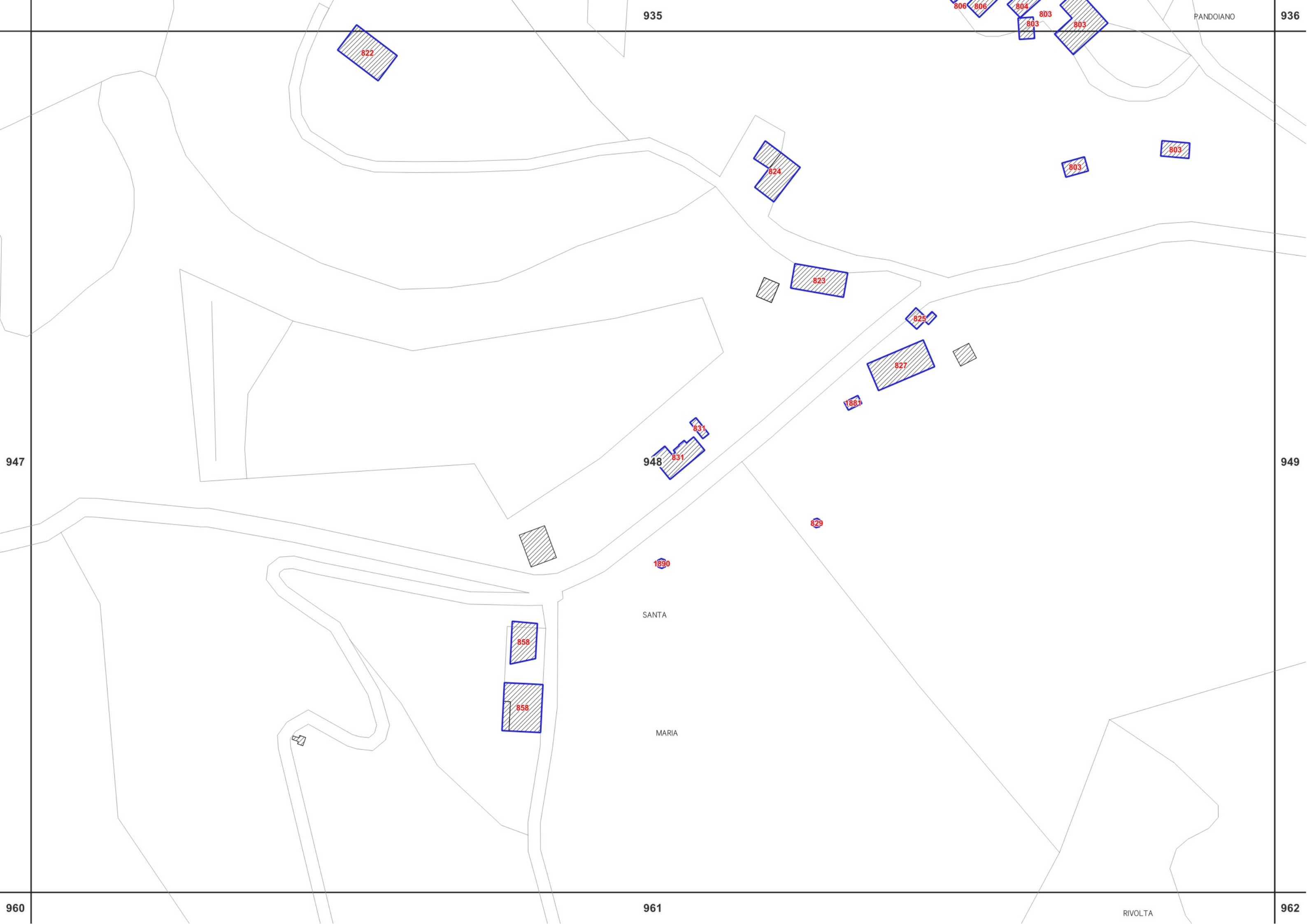
948

959

960

961

LOTI



935

PANDOIANO

936

822

806

806

804

803

803

803

803

824

823

825

827

188.1

831

948

831

829

1890

SANTA

858

858

MARIA

947

949

960

961

RIVOLTA

962

935

936

937

Collognole

948

949

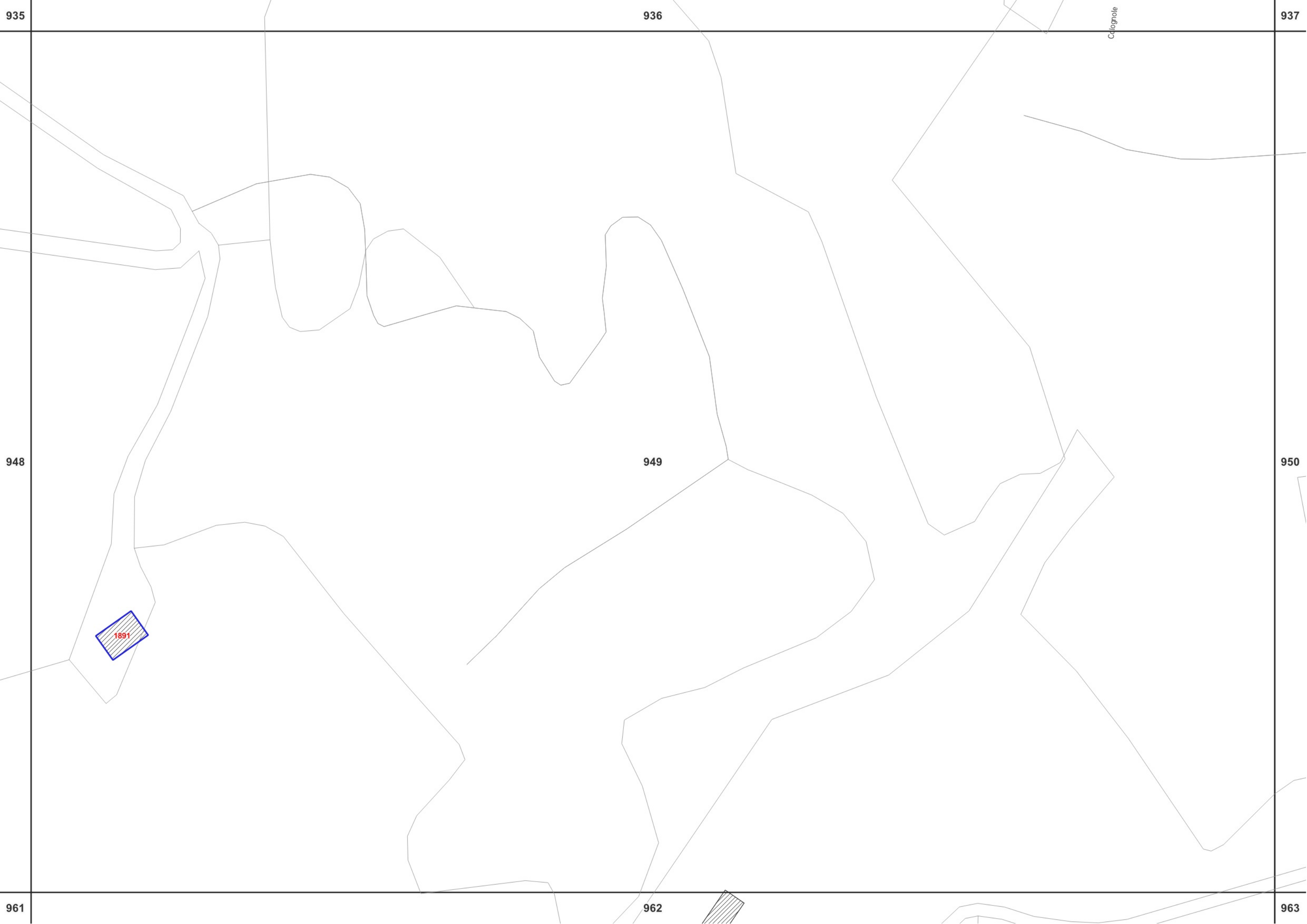
950

1891

961

962

963



936

937

938



949

950

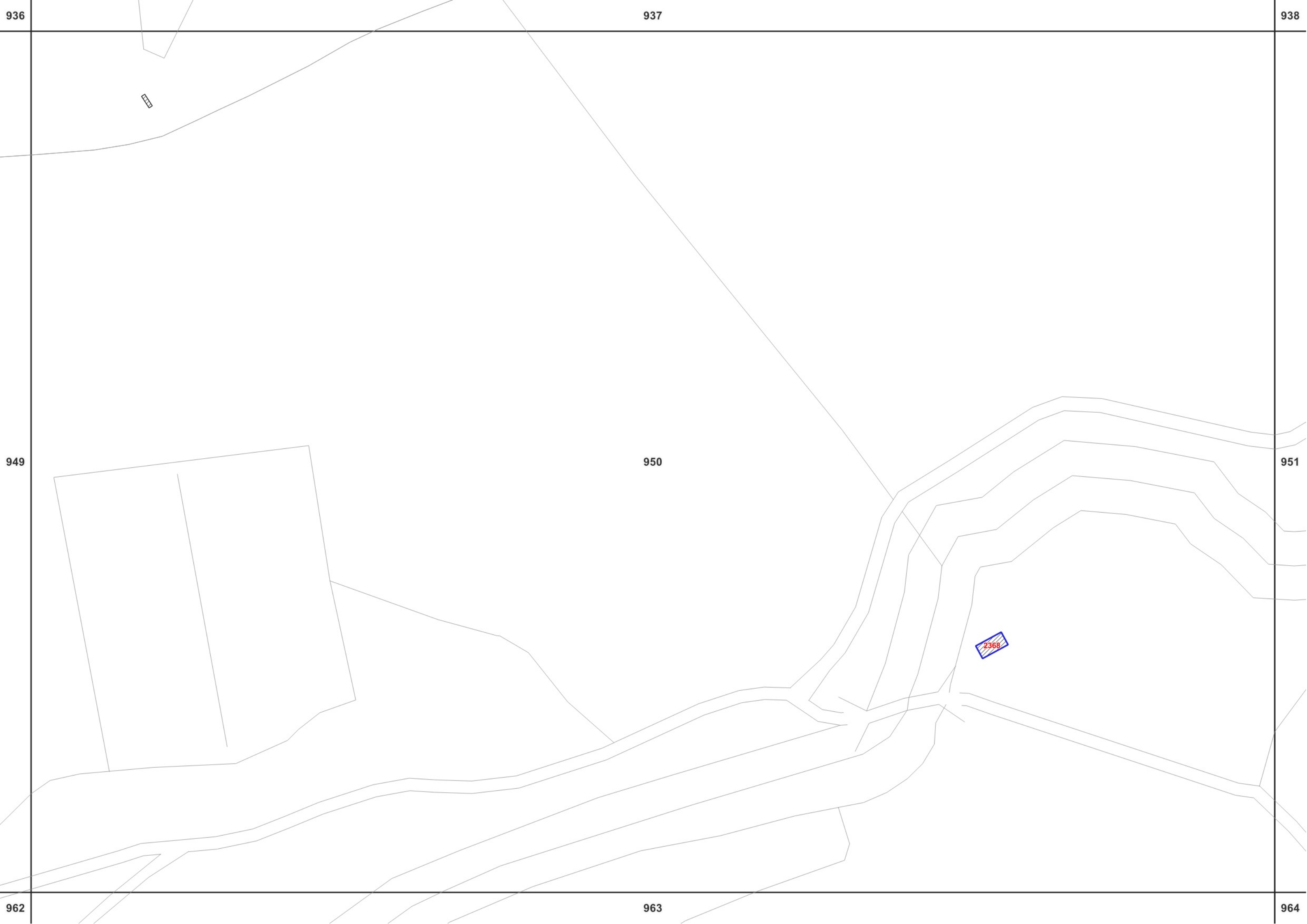
951

2368

962

963

964



937

938

939

950

951

963

964

965

TORRENTE

ANNOVA

15

(M.S)

2369

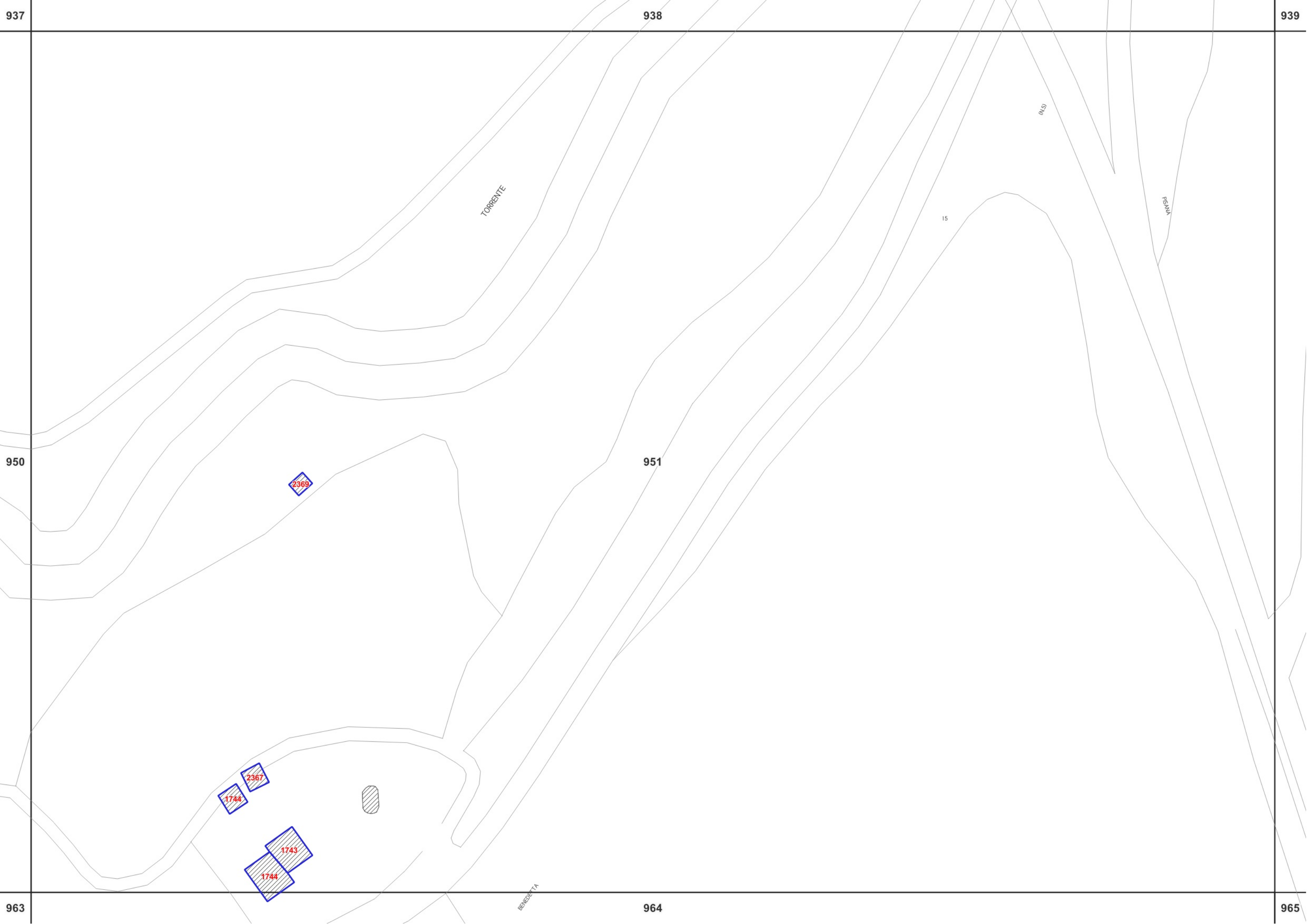
1744

2367

1744

1743

BENEDETTA



946

947

BOTRO

959

960

TORRENTE

790

790

791

790

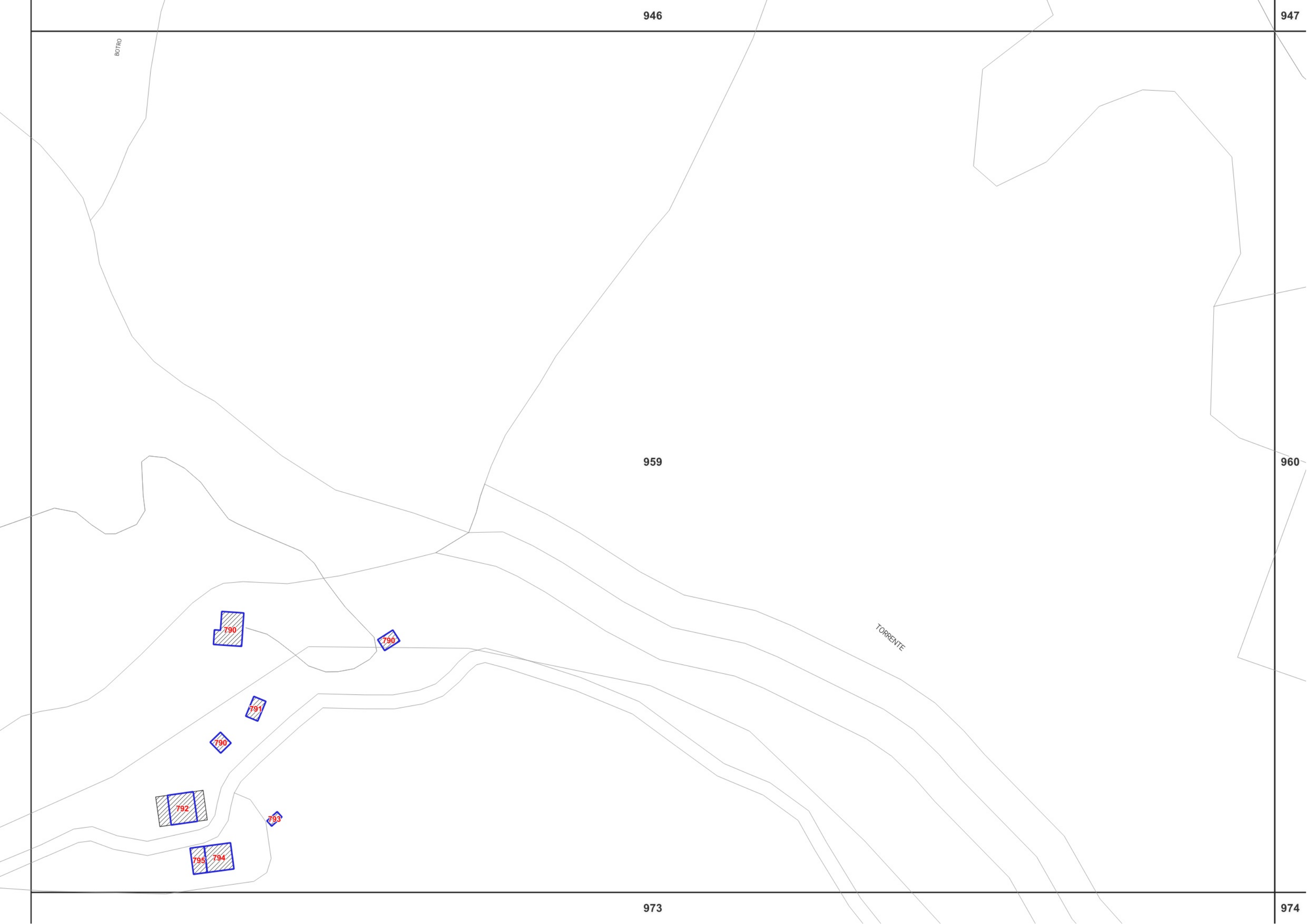
792

793

795 794

973

974





946

947

948

959

960

961

973

974

975

855

855

852

854

1889

1888

1887

1886

1886

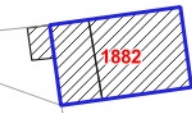
1886

947

948

949

RIVOLTA



DI


SOPRA

960

961

962

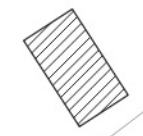
CIPRESSI



1883



1884



974

975

976



1885

948

949

950

DI

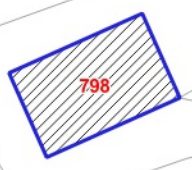
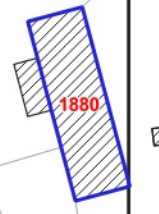
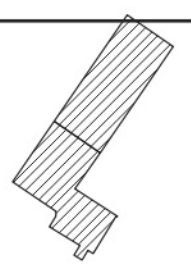
961

962

963

975

976



798

798

1880

of

949

950

951

1880



962

963

964

c.

SABATINI

1745

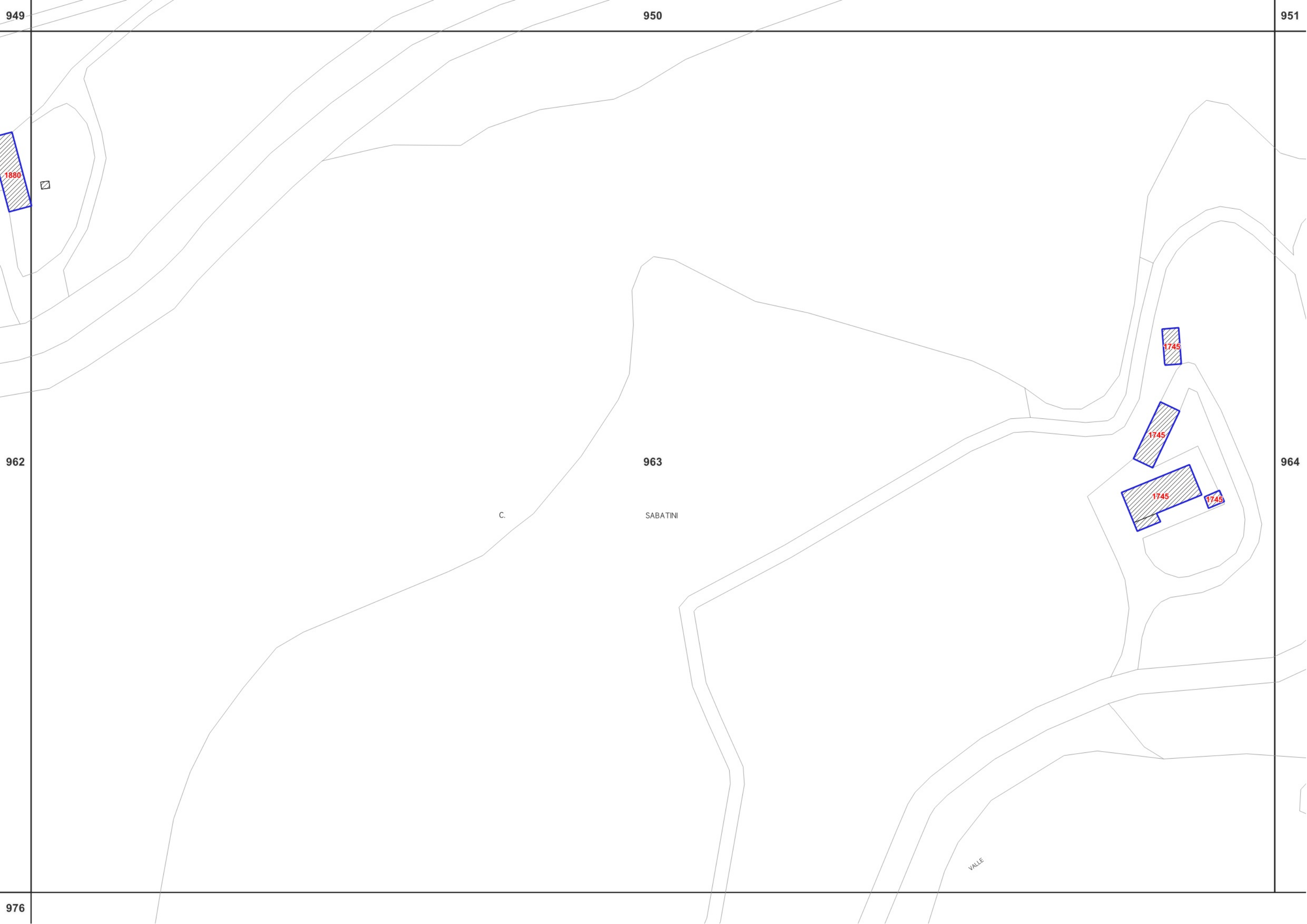
1745

1745

1745

976

VALLE



950

951

1744 1743

BENEDETTA

963

964

965

979



951

964

965

979

2370





1893

971

LE

SORGENTI

VALLE

959

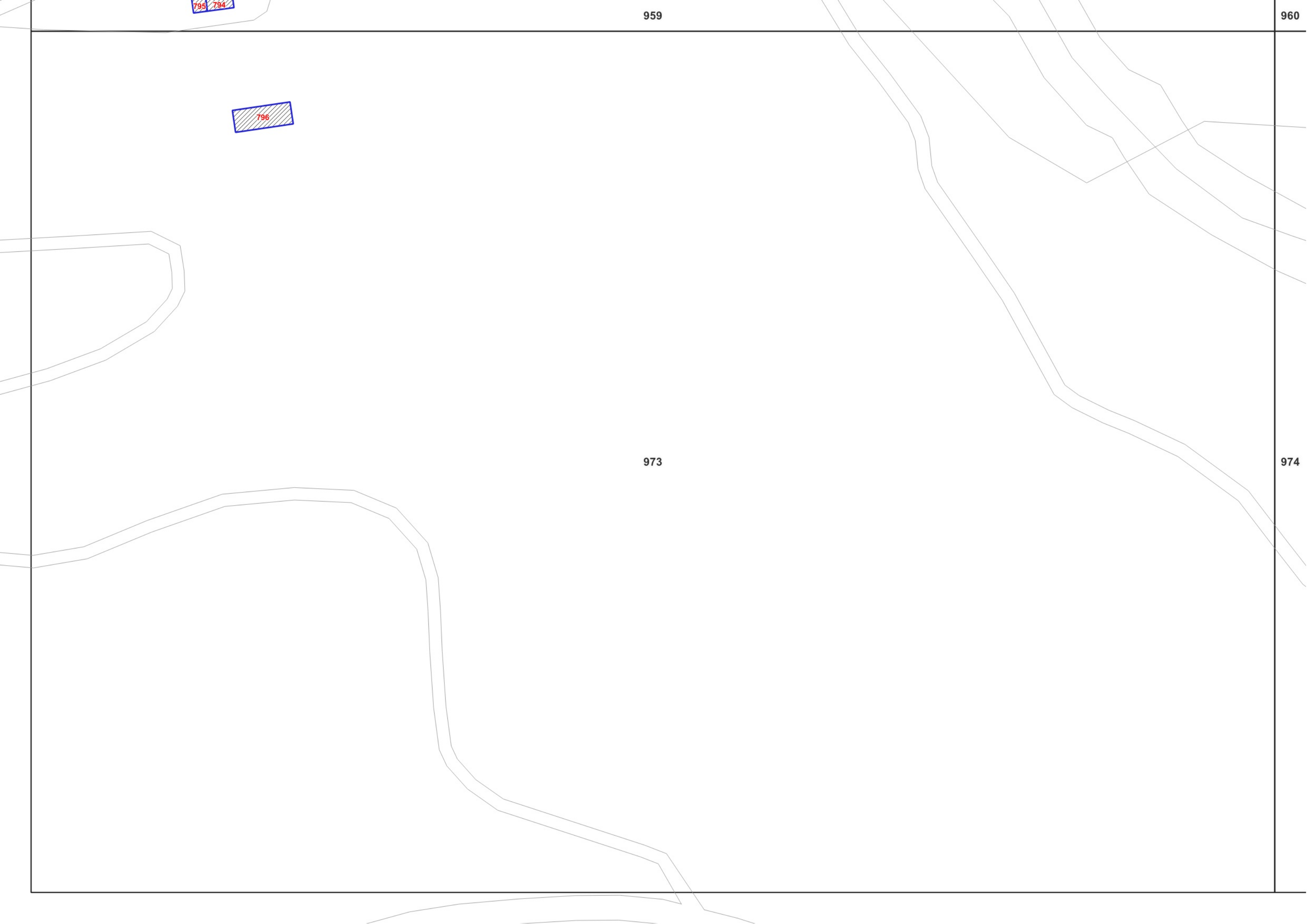
960

795 794

796

973

974



959

960

961

1886

FONDONI

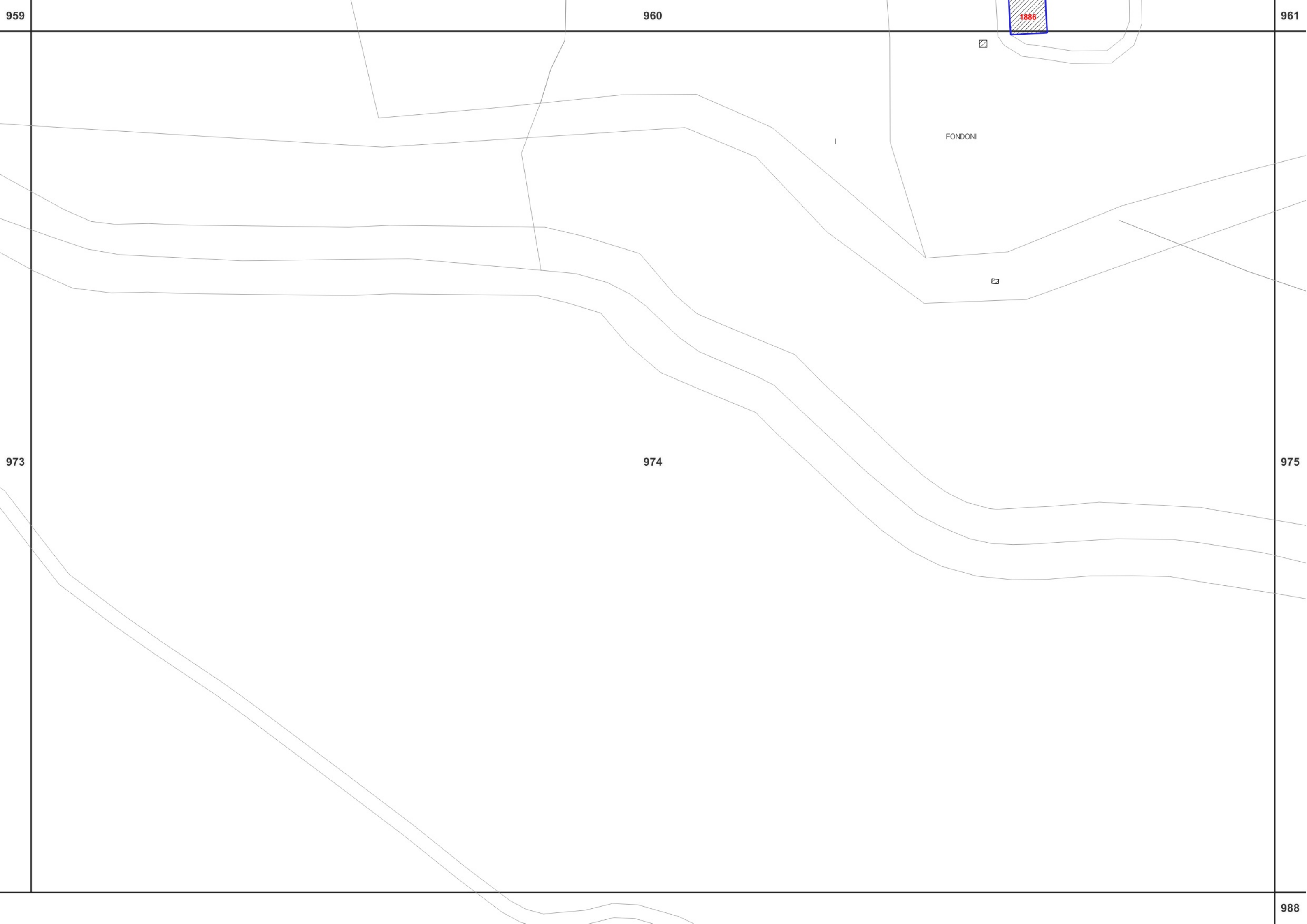
I

973

974

975


988



960

961

962



Acquedotto

MORRA



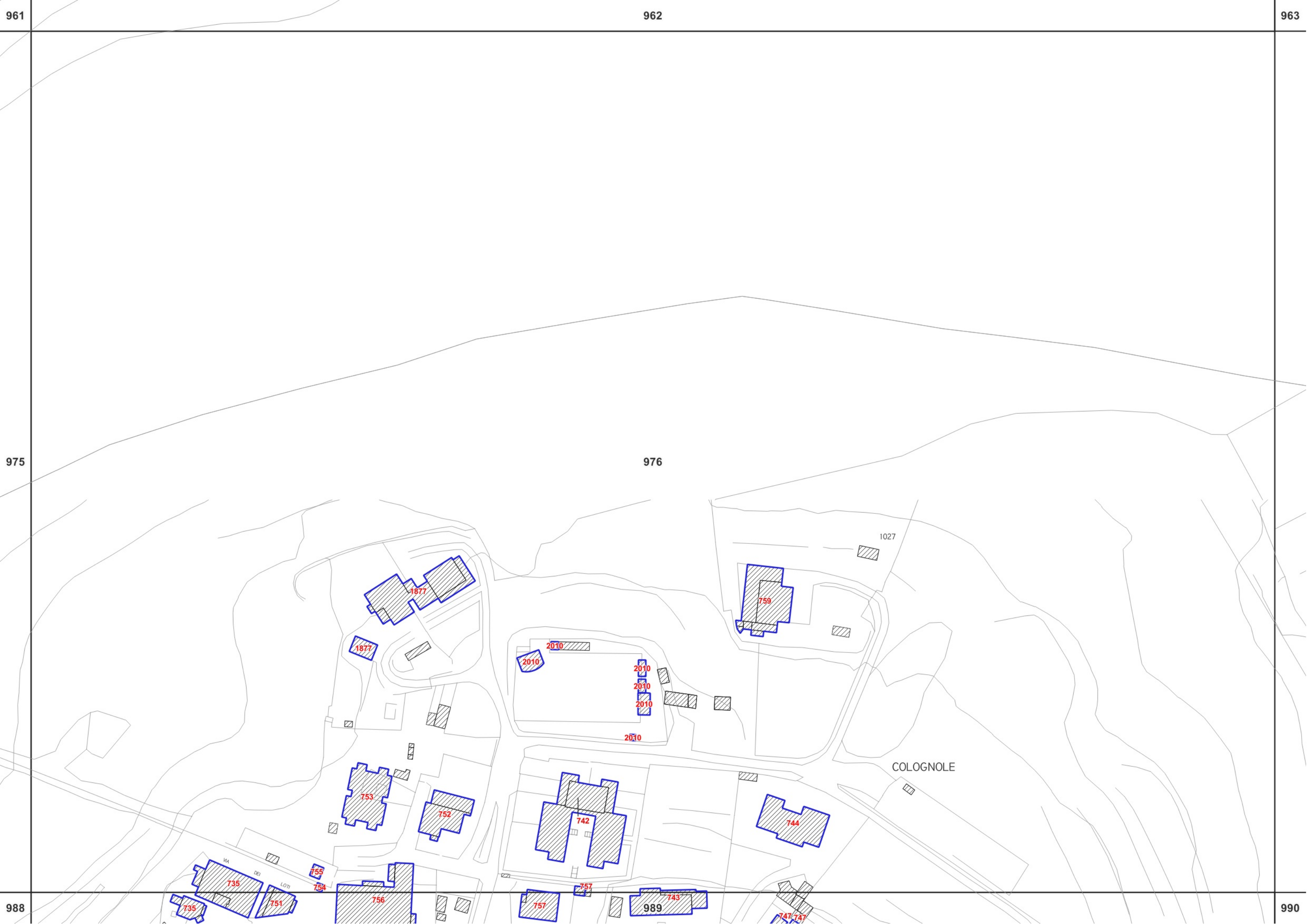
974

975

976

988

989

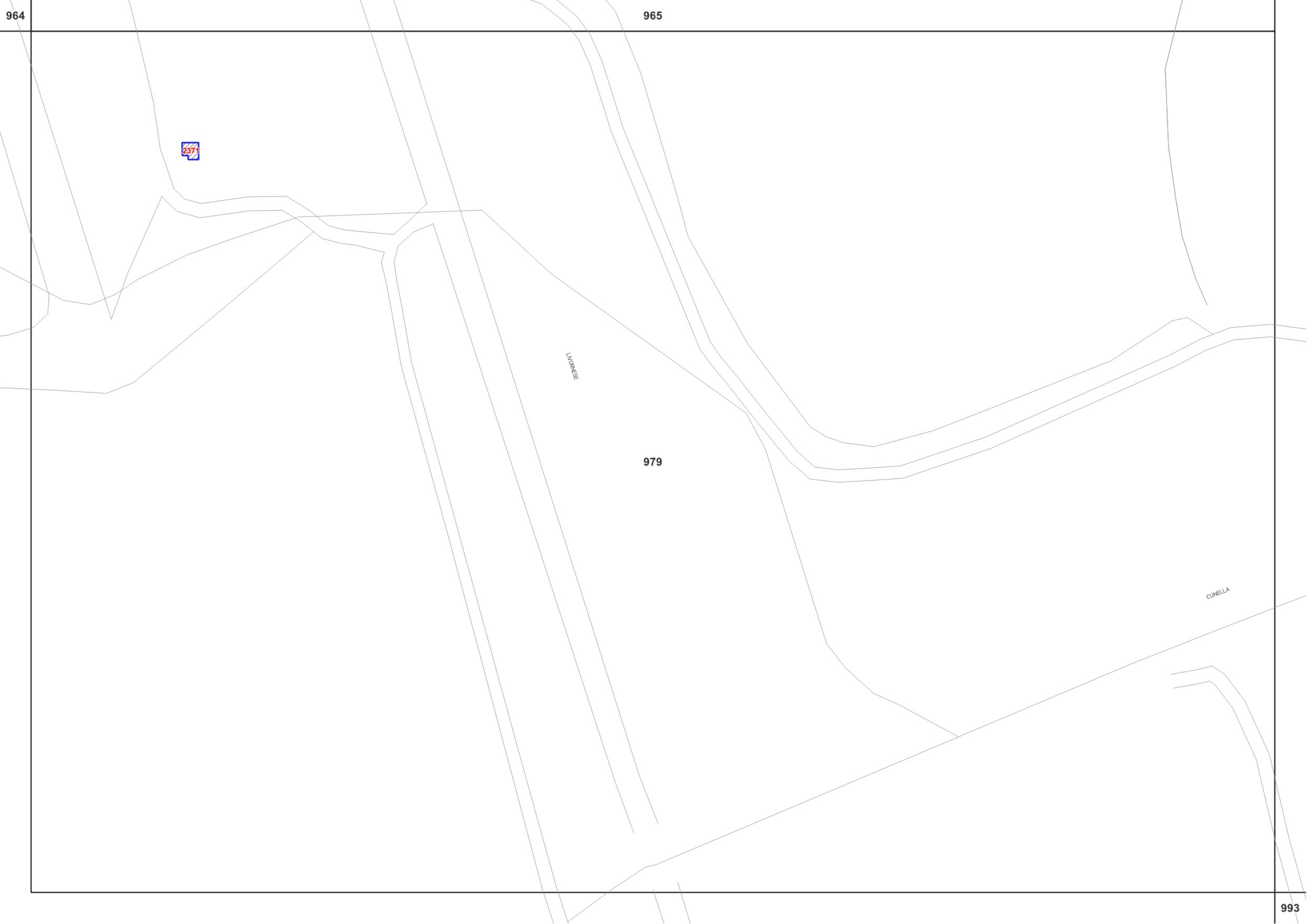



2371

LIVORRESE

979

CUNELLA



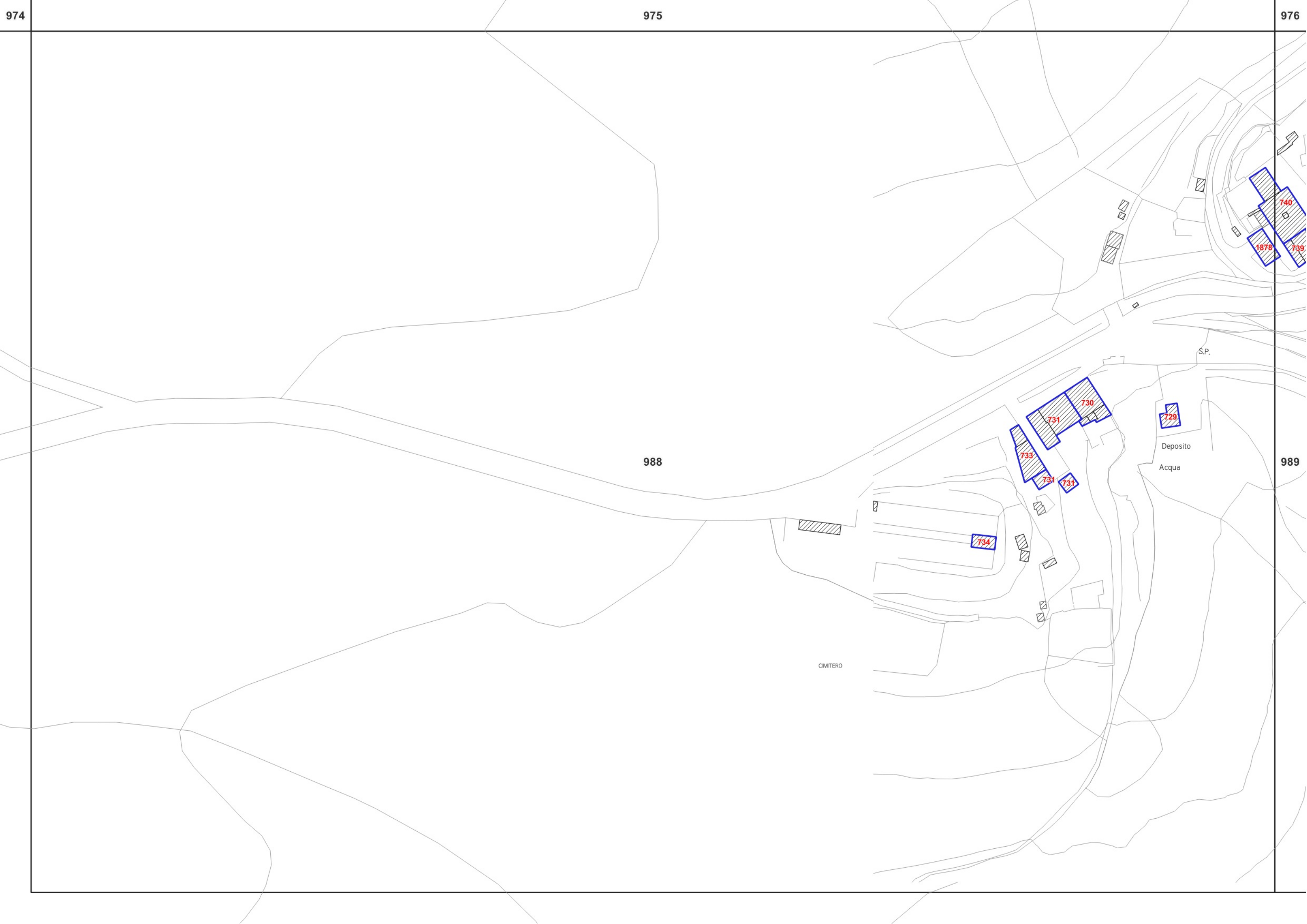


981

2083

993

994



988

989

Cimitero

Deposito
Acqua

S.P.

734

733

731

730

731

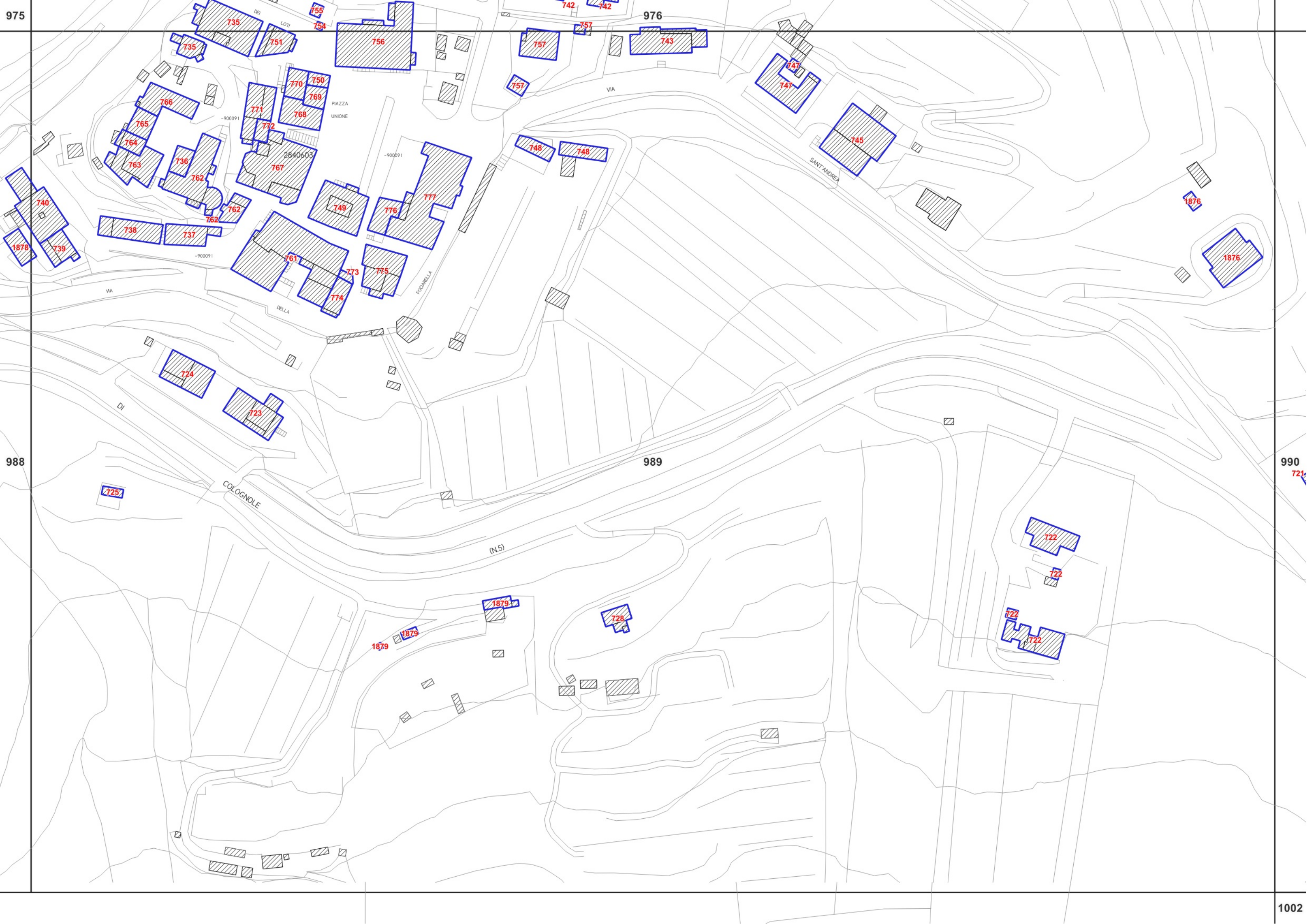
731

729

1878

739

740



1876

989

S.P.

VIA S

990

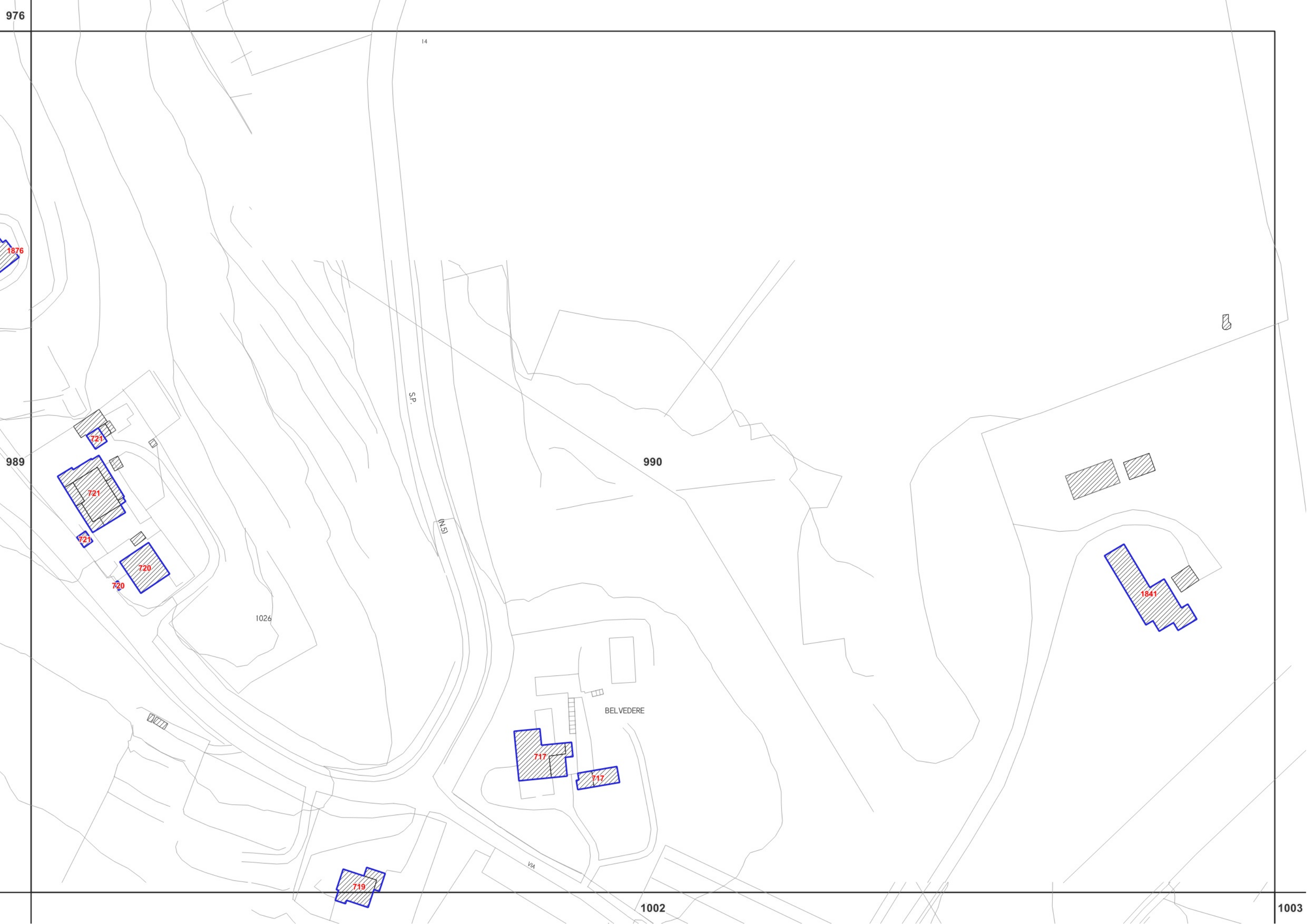
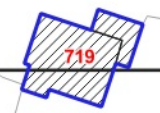
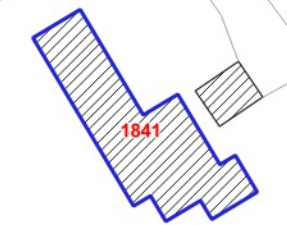
1026

BELVEDERE

1841

1002

1003

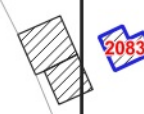


979

C.

CONELLA

981



993

994

1005



981

2083

2083

2083

993

994

1005

FERROVIA

719

716

716

715

714

715

713

1002

708

671

670

670

TORRENTE

SAVIGLIANO

MARMIGLIANO

PODERE

DEL

VIA

DEL

VIA



990

1002

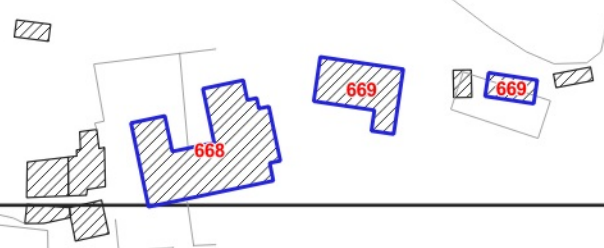
1014

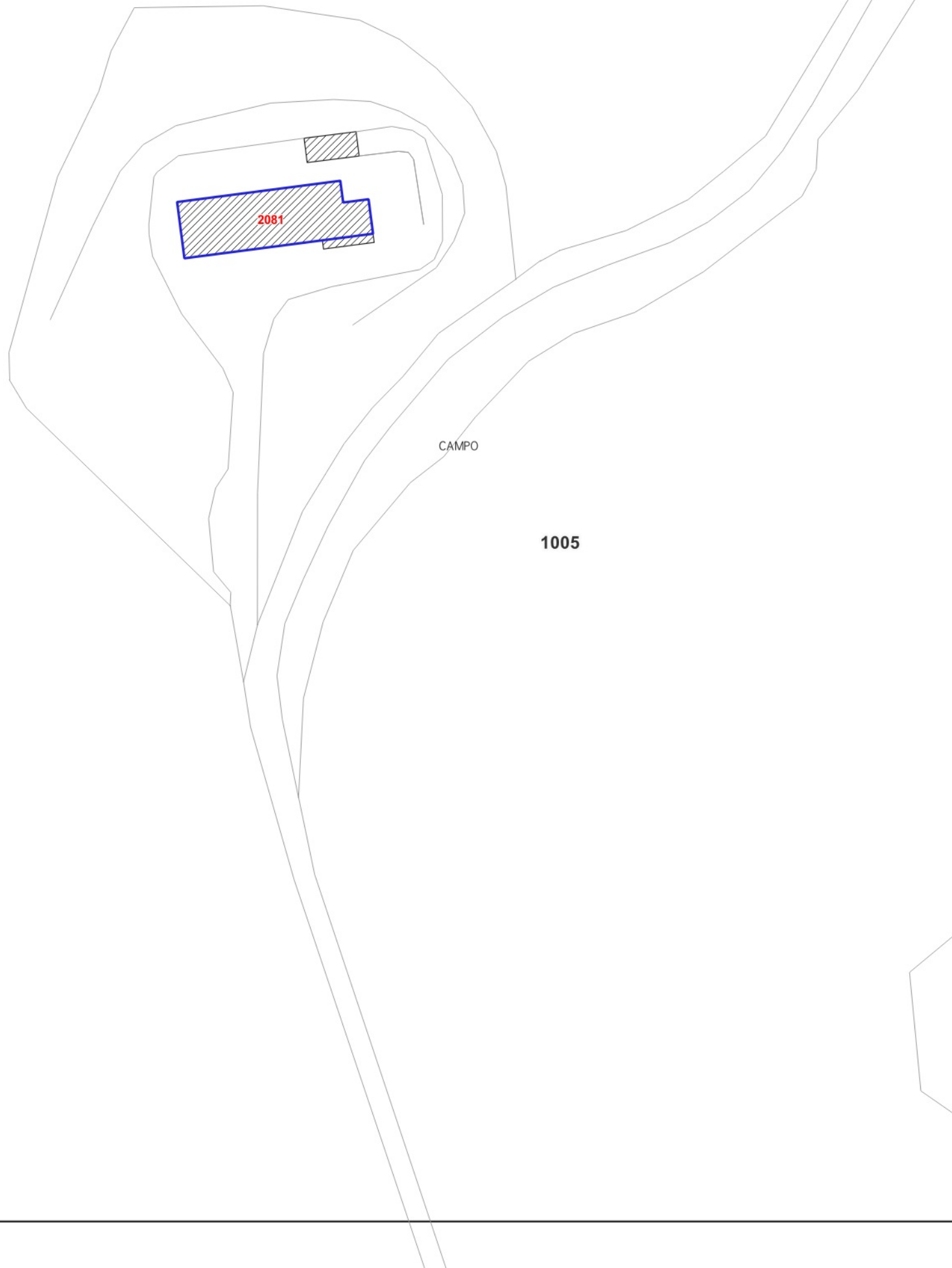
1003

1015

1016

FORNACE



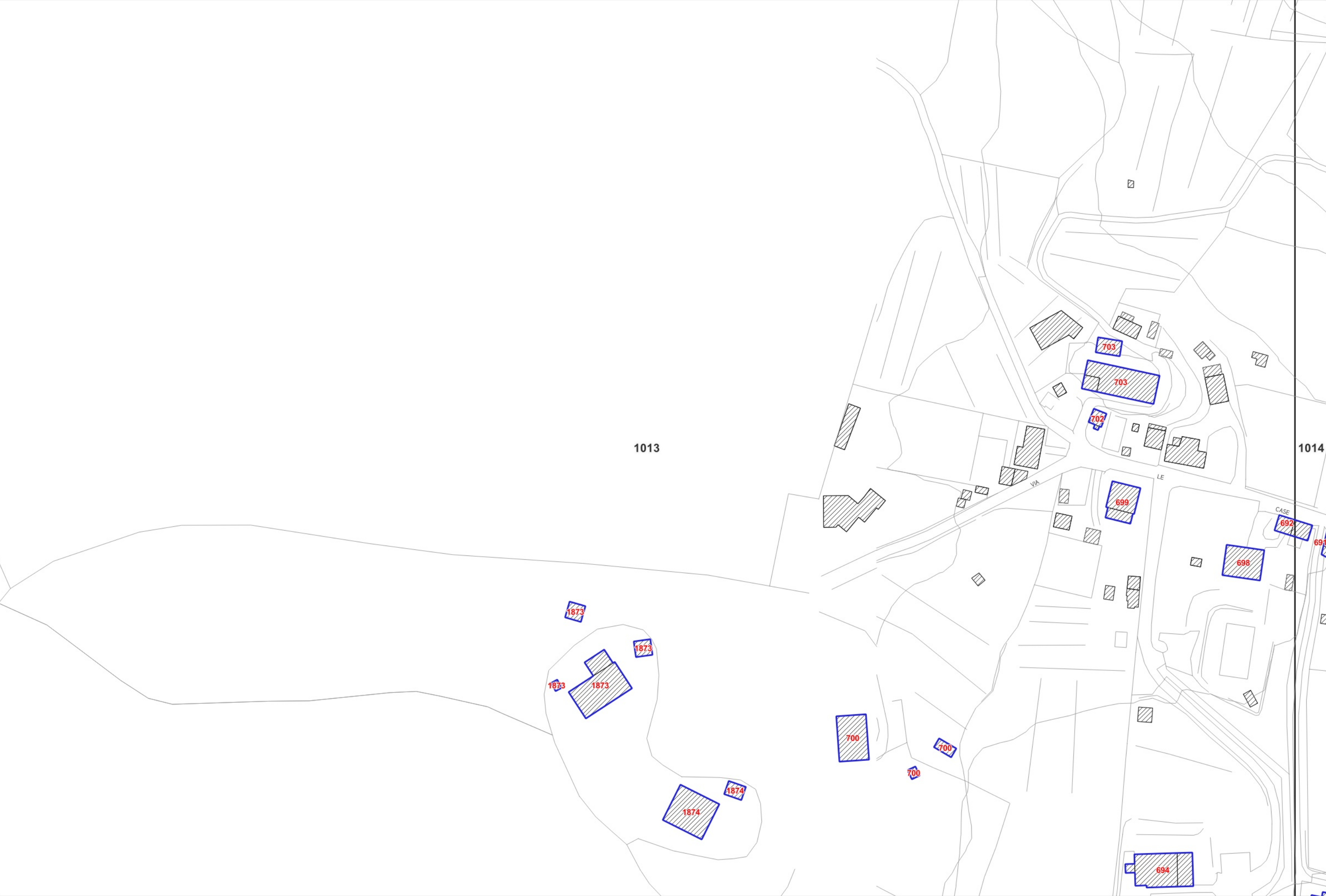


CAMPO

1005

AL

RENA



1013

1014

1873

1873

1873

1873

1874

1874

700

700

700

703

703

702

699

698

692

691

694

1875

VA

LE

CASE



1002

1003

670

668

669

MARMIGLIAIO

VIA

1014

1015

1016

1872

1872

675

675

682

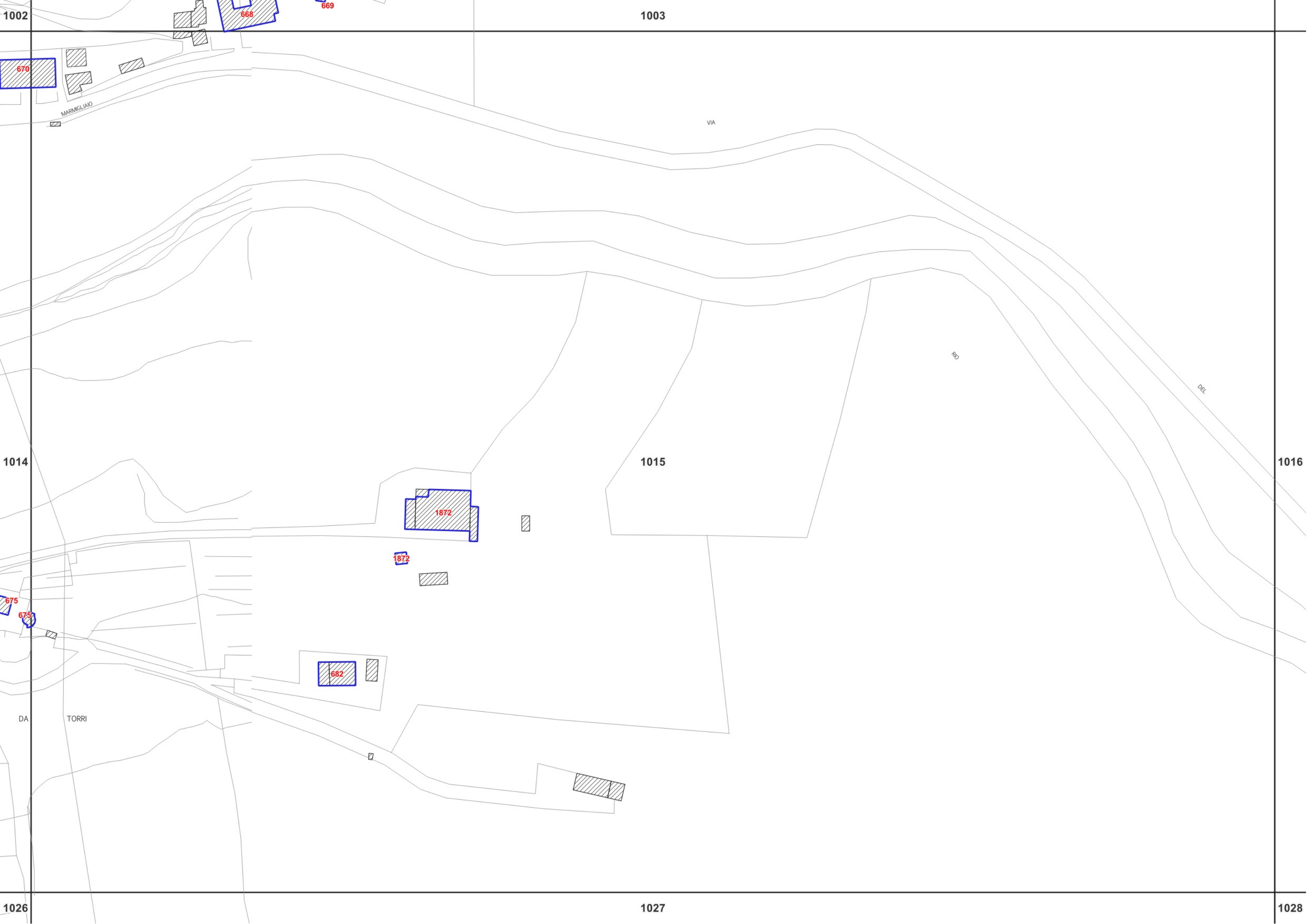
DA

TORRI

1026

1027

1028



1003

1005

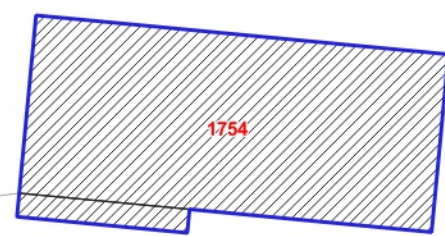
1015

1016

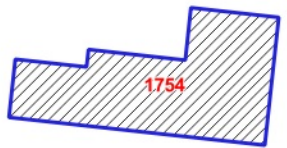

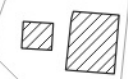
MARMIGLIAIO

MARMIGLIAIO

(N.206)



1754



1754

1027

1028



1754


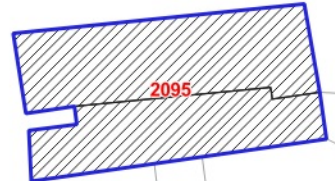

1005



CASINO

1018

191



1013

1014

1015

1875

1875

1875

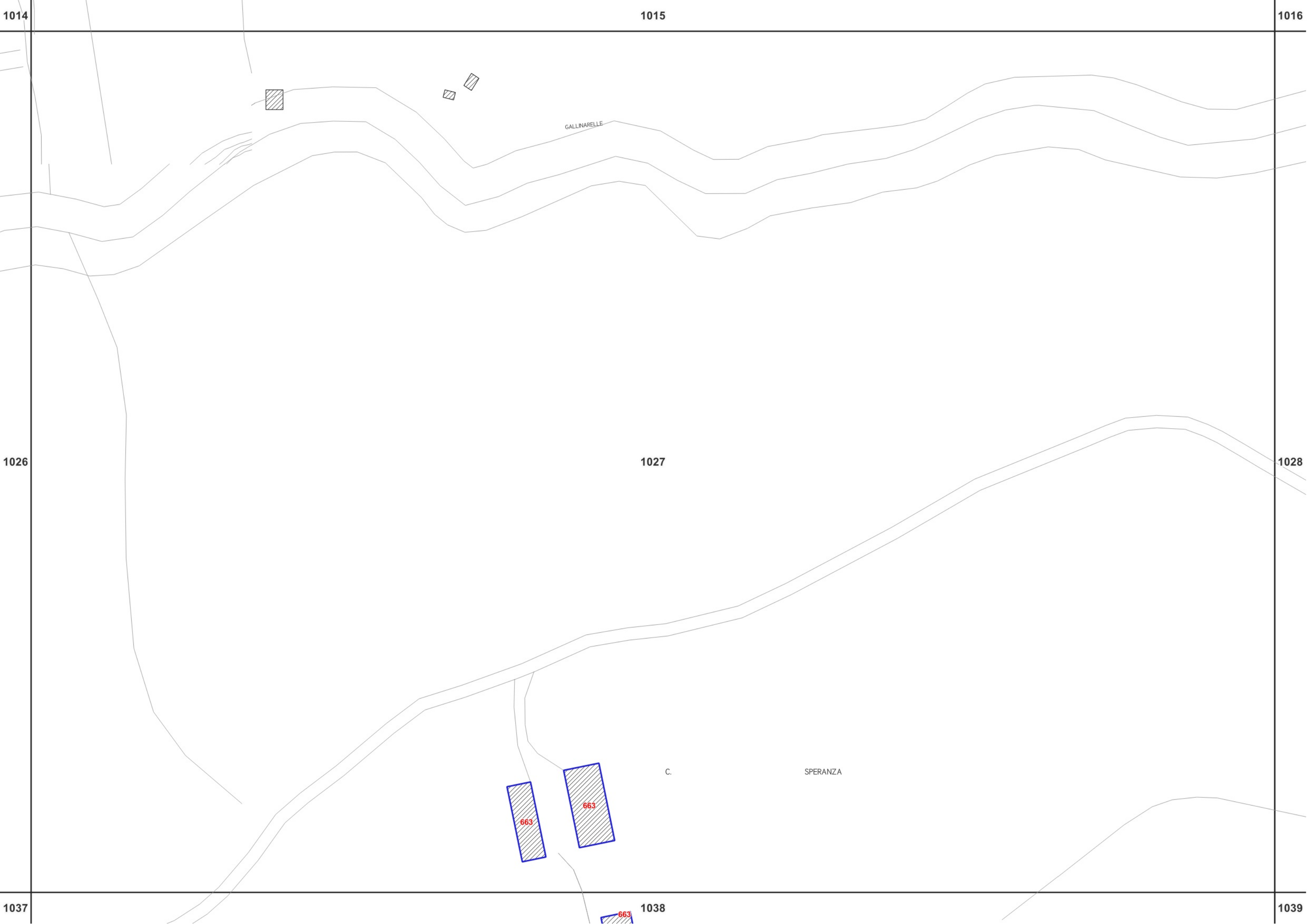
1026

1027

1037

1038





1015

1016

1754

1754

1754

2372

IL

PONTINO

S.P.

DELLE

1027

1028

SAVALANO

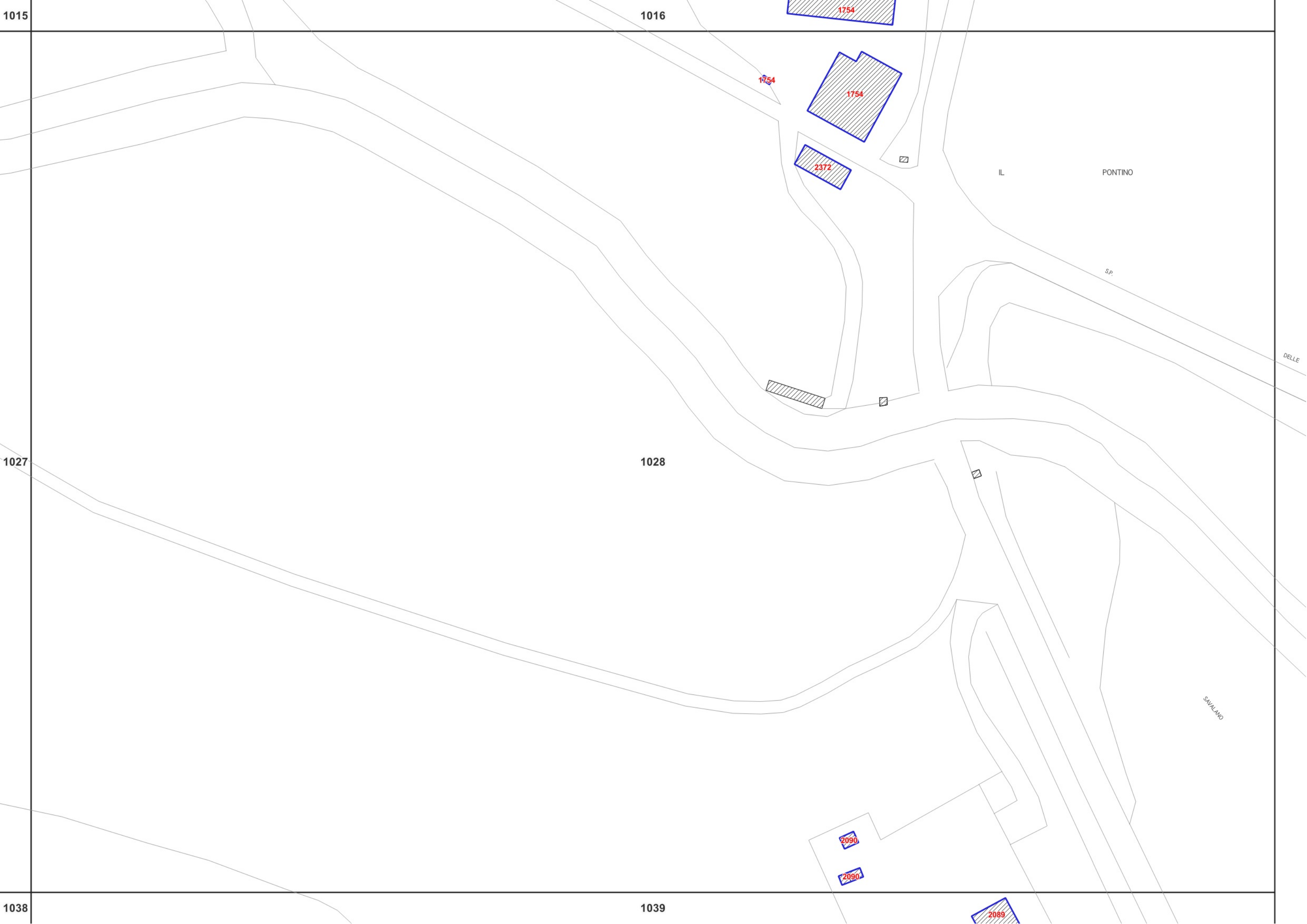
2090

2090

2089

1038

1039




1026

1027

C.

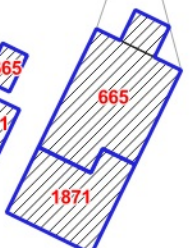
LECCIONE



2009

665

1871



665

1871

1871

1870

1037

1038

1026

1027

1028

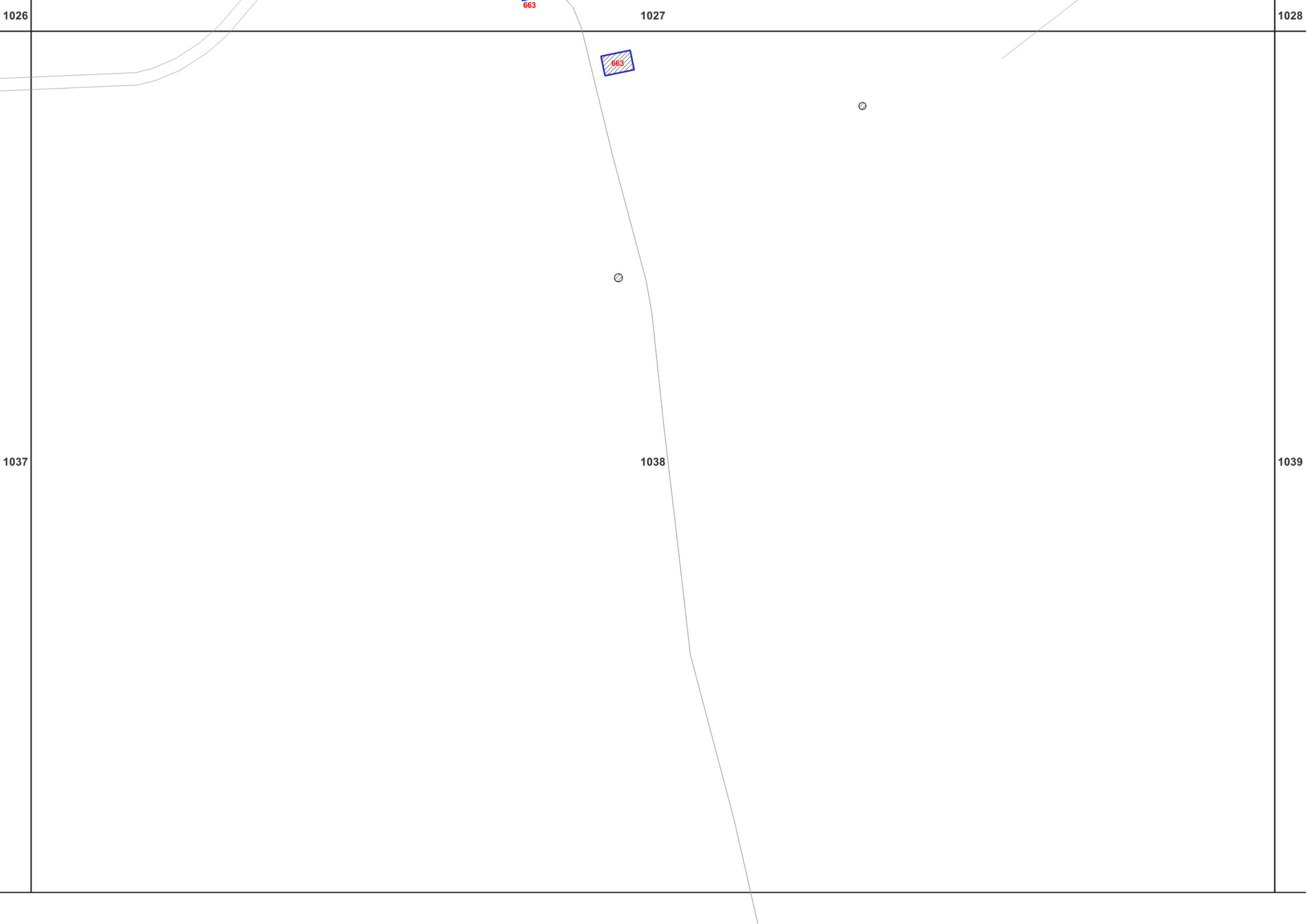
663

663

1037

1038

1039



1027

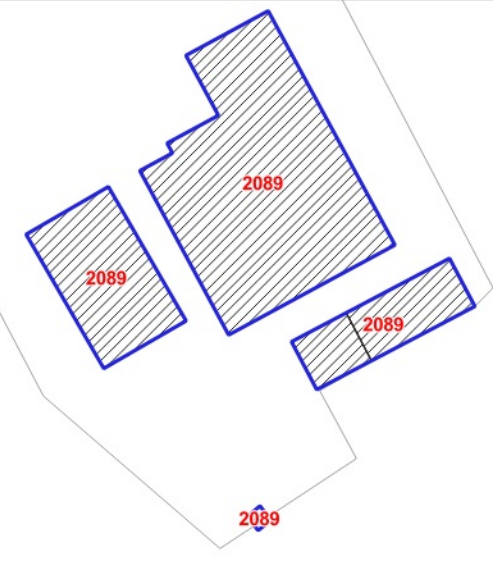
1028

2090

P.

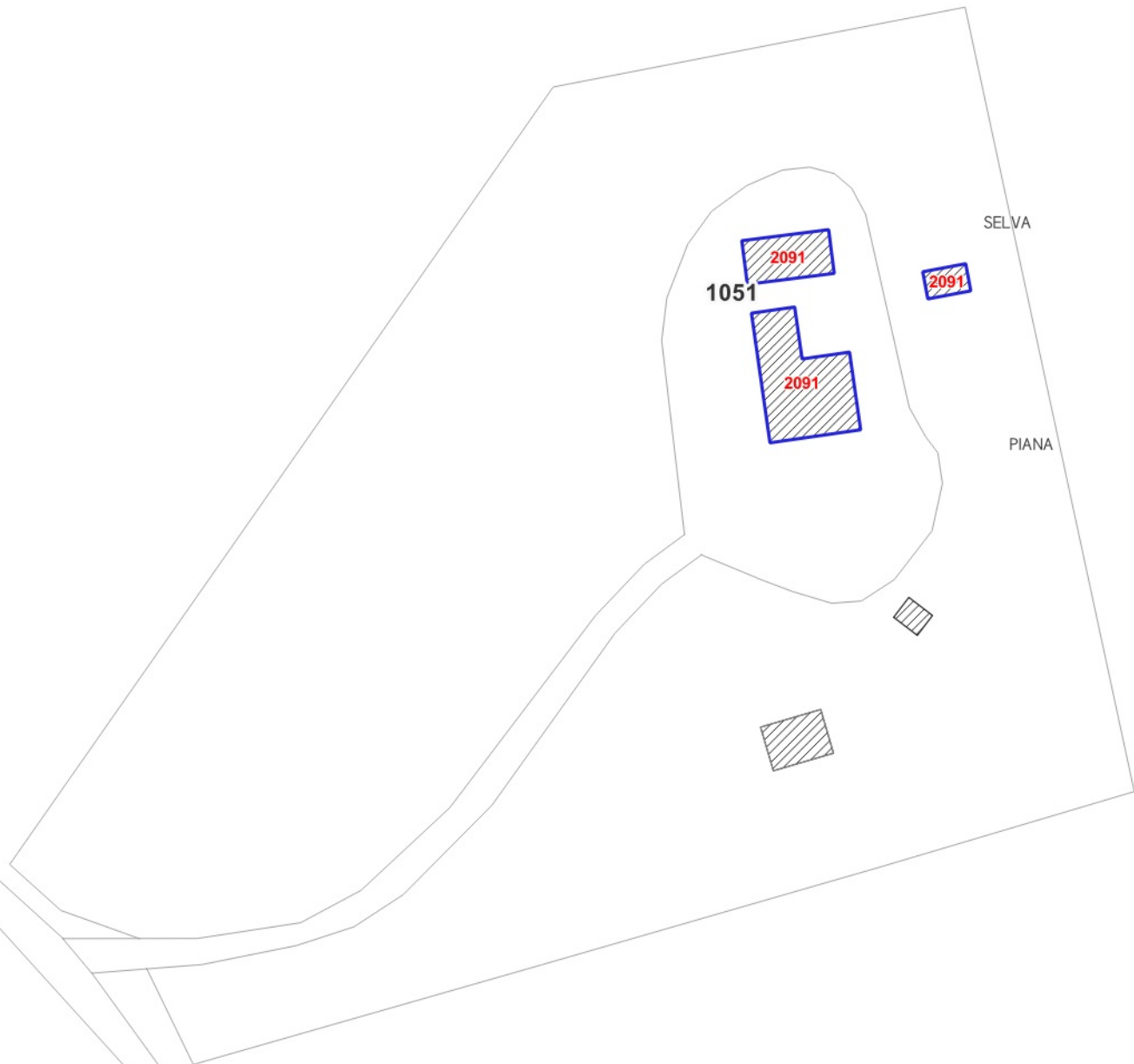
COLLE

BEATO



1038

1039



1051



1052

PIE'

192

BUTRACCO

1058




1054

662

662

1055



662

c.

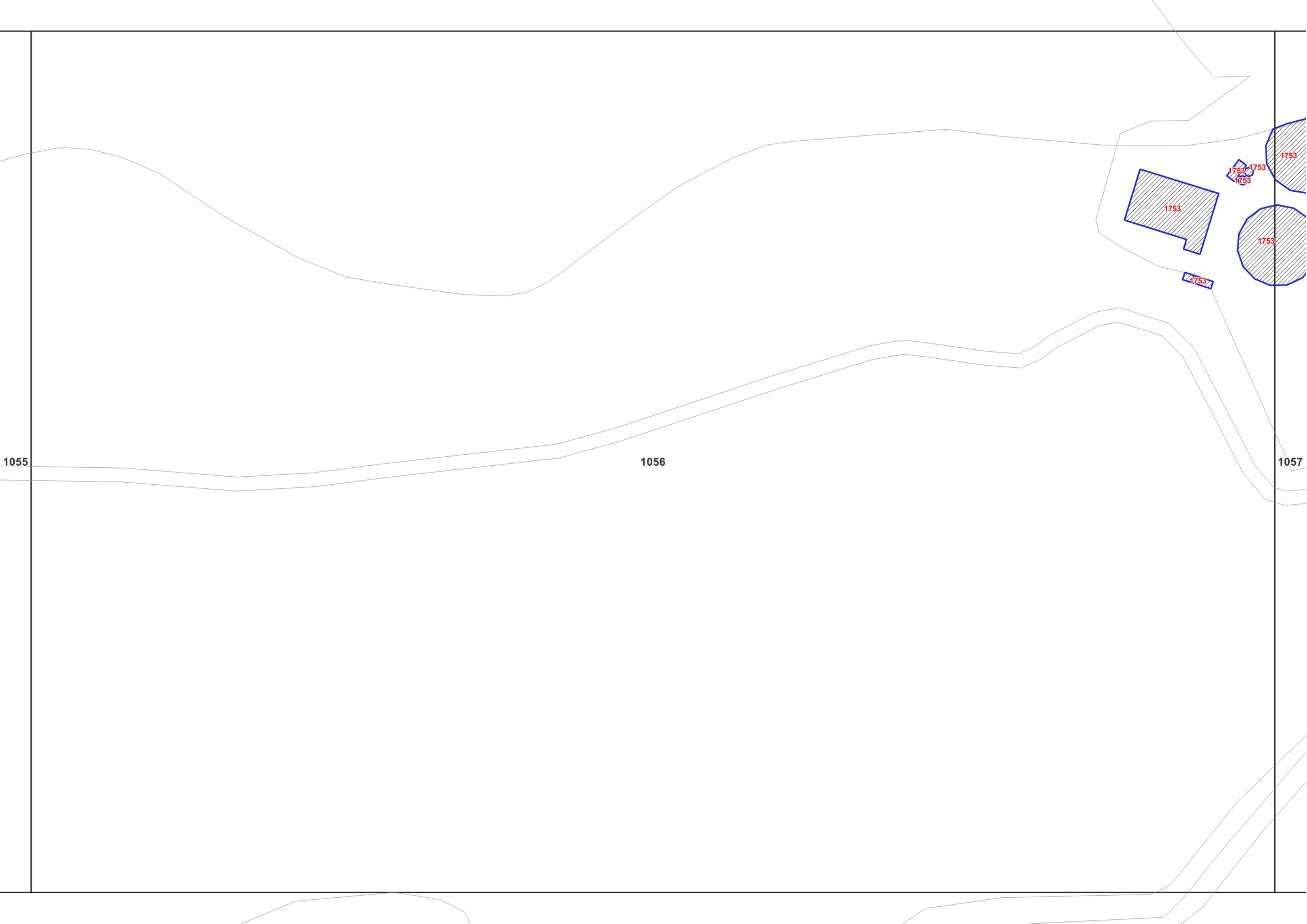
STAGGIANO

1054

1055

1056





1055

1056

1057

1753

1753

1753

1753

1753

1753
1753
1753

1753

1753

1753

1753

PISANA

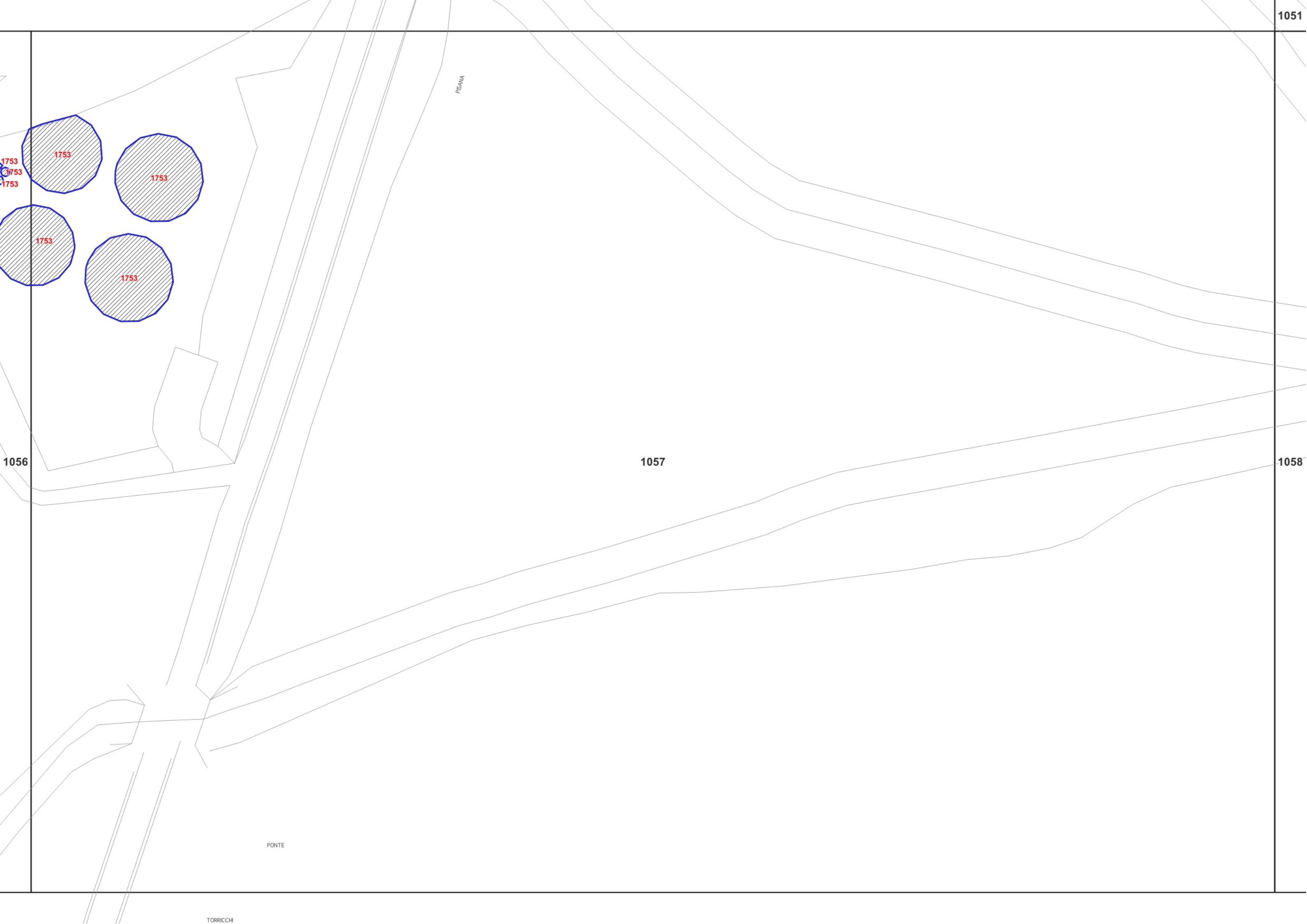
1056

1057

1058

PONTE

TORRICCHI



1051

1052

1057

1058

2092

SAVALANO

